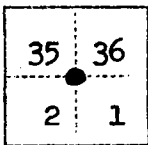


CORNER RECORD

COUNTY OF San Joaquin T. 1S R. 6E MDB& MERIDIAN CALIFORNIA
 CORNER TYPE: GOV'T. CORNER ☒ MEANDER ☐ RANCHO ☐ CONTROL ☐ OTHER ☐
 CORNER IDENTIFICATION — DATE OF VISIT August 18 19 75



CORNER — LEFT AS FOUND ☒ FOUND AND TAGGED ☐ REESTABLISHED OBLITERATED CORNER ☐ RESULT ☐

PHYSICAL DESCRIPTION OF CORNER FOUND; EVIDENCE AND METHOD USED TO IDENTIFY OR REESTABLISH

Found P.K. nail at center of painted cross at the intersection of Yosemite and McKinley Avenues with 2 p.k. nails as R.P.s 2' apart. Action on deep needle. Did not dig because of heavy traffic.

PHYSICAL DESCRIPTION OF MONUMENTS RESULT OR PERPETUATED

San Joaquin County Record of Survey Book 15 Page 186

CORNER LOCATED BY P.G.&E. SURVEY
BUT NOT VERIFIED


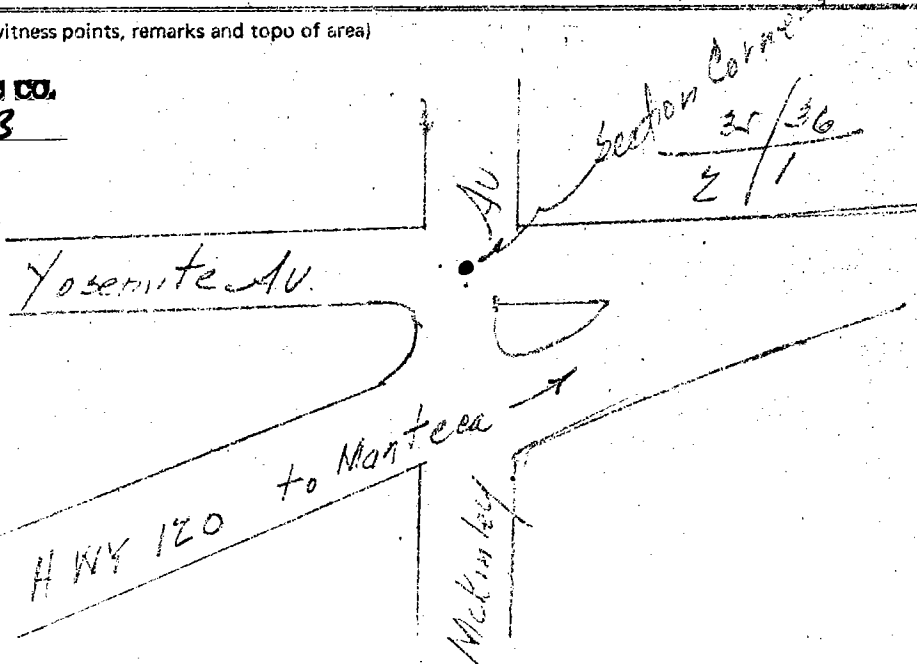
(Map indicates 1" iron pipe at this location 10" deep)

CALIFORNIA COORDINATE SYSTEM ORDER: FIRST ☐ SECOND ☐ THIRD ☐
 STATIONS USED: NGS (USC & GS) ☐ STATE ☐ COUNTY ☐ OTHER ☐ STATION _____ STATION _____
 ZONE _____ ELEVATION _____ NORTHINGS (Y) _____ EASTINGS (X) _____

SKETCH: (Include reference tie or witness points, remarks and topo of area)

PACIFIC GAS AND ELECTRIC CO.

184573



SURVEYOR'S CERTIFICATE
 THIS CORNER RECORD WAS PREPARED BY ME OR UNDER MY
 DIRECTION IN CONFORMANCE WITH THE LAND SURVEYORS ACT
 ON September 3 1975
 SIGNED: [Signature]
 L.S. or R.C.E. No. LS 3771

COUNTY SURVEYOR'S CERTIFICATE
 THE CORNER RECORD WAS RECEIVED _____ 19____
 AND EXAMINED AND FILED July 16 1986
 BY: [Signature]
 TITLE: Chief Dep. Co. Surveyor
 DOCUMENT No. CR-75-001
 STATEMENT ON BACK OF SHEET YES ☒ NO ☐

As this was not indexed until 7-16-86,
it is not being submitted for County
Survey Review and signature.