

CORNER RECORD

Agency Index

CR-25-268

Document Number

City of

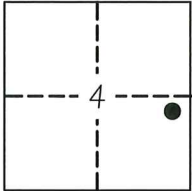
County of

SAN JOAQUIN

, California

Brief Legal Description

SOUTHERLY CORNER OF THAT 2.00 ACRE PARCEL SHOWN ON R.S. 34-199



T2N R6E

CORNER TYPE

Government Corner ☐ Control
Meander ☐ Property
Rancho ☐ Other

Date of Survey 07/03/2025

COORDINATES (Optional)

N. E.

☐ Elevation☒ Units Metric ☐ U.S. Survey Foot ☒☐ Horizontal Datum

Zone Epoch Date

Vertical Datum

☐ Complies with Public Resources Code §§8801-8819☐ Complies with Public Resources Code §§8890-8902PLS Act Ref: ☐ 8765(d)☒ 8771☐ 8773☐ Other:Corner/ ☒ Left as found☐ Established☐ Rebuilt☒ Pre-ConstructionMonument: ☐ Found and tagged☐ Reestablished☒ Referenced☐ Post-Construction

Narrative of corner identified and monument as found, set, reset, replaced, or removed:

☐ See sheet #2 for description (s):

FOUND 3/4" IRON PIN WITH PLASTIC CAP TAGGED "LS 7600", UP 2", ON THE WESTERLY RIGHT-OF-WAY OF LOWER SACRAMENTO ROAD AS SHOWN ON RECORD OF SURVEY 34-199.

SURVEYOR'S STATEMENT

This Corner Record was prepared by me or under my direction in conformance with

the Professional Land Surveyors' Act on 07/25/2025

Signed P.L.S. No. 8950

**COUNTY SURVEYOR'S STATEMENT**

This Corner Record was received August 11, 2025


and examined and filed August 18, 2025

Signed James E. Hart P.L.S. or R.C.E. No. 8657

Title County Surveyor



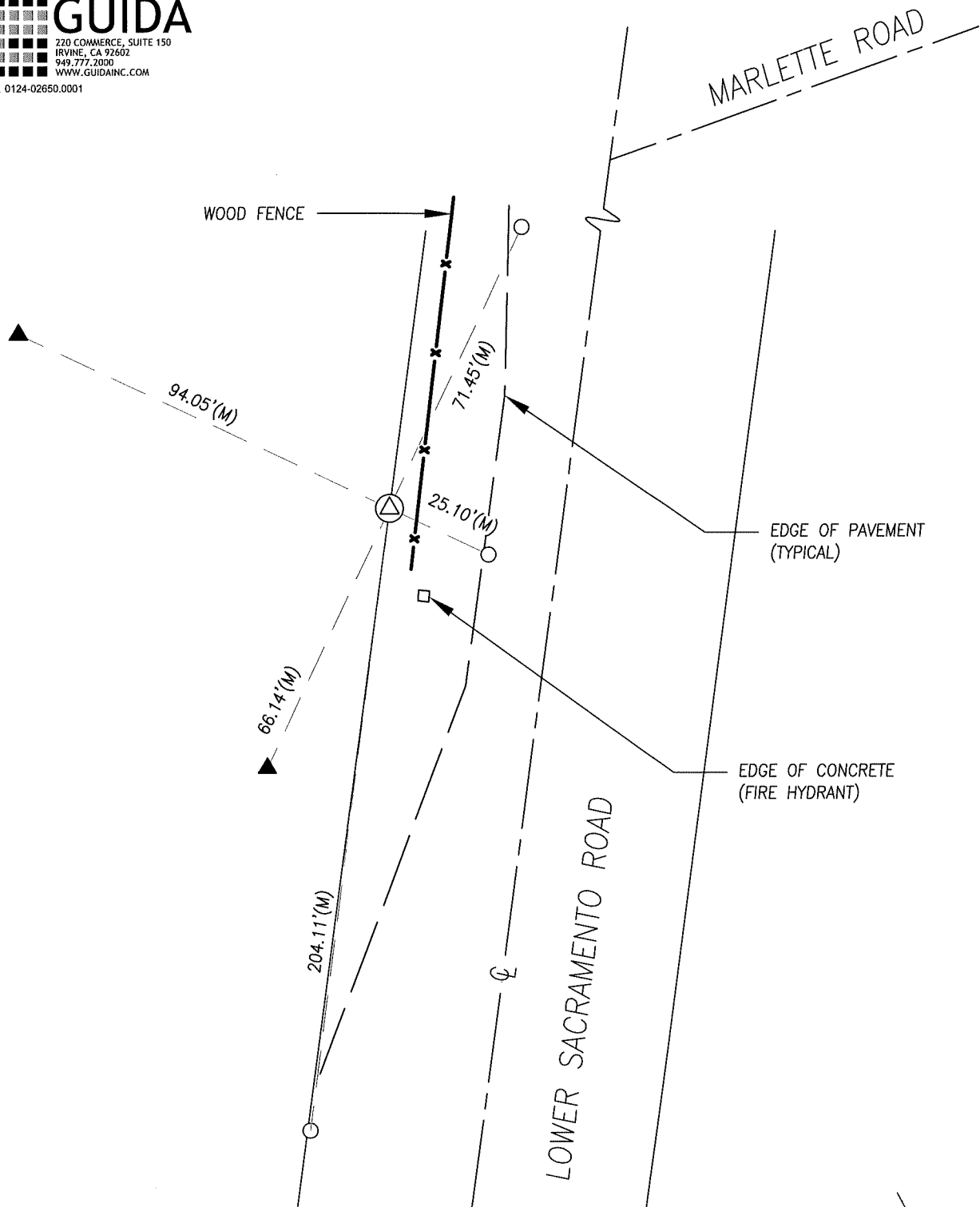
County Surveyor's Comment



GUIDA

220 COMMERCE, SUITE 150
IRVINE, CA 92602
949.777.2000
WWW.GUIDAINC.COM

Job No. 0124-02650.0001



LEGEND



FOUND MONUMENT, DESCRIBED ON PAGE 1



SET 1" IRON PIPE WITH YELLOW PLASTIC CAP, "LS 8950"



SET MAG NAIL AND WASHER, "LS 8950"

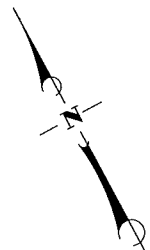


MEASURED



CENTERLINE

— — — EDGE OF PAVEMENT



NOT TO SCALE