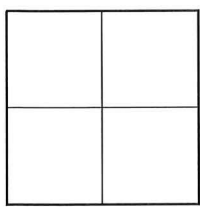


CORNER RECORD

Agency Index CR-24-144
Document Number _____
County of SAN JOAQUIN, California

City of STOCKTON

Brief Legal Description Found 3/4" iron pins as shown on that certain map entitled "PARCEL MAP" filed in Book 5 of Parcel Maps, at Page 149 San Joaquin County Records.



CORNER TYPE

Government Corner Control
Meander Property
Rancho Other

COORDINATES (Optional)

N. _____ E. _____
 Elevation _____
 Units Metric U.S. Survey Foot
 Horizontal Datum _____
Zone _____ Epoch Date _____
Vertical Datum _____

Date of Survey 11/17/2023

Complies with Public Resources Code §§8801-8819
 Complies with Public Resources Code §§8890-8902

SECTION 5, T.1N., R.6E., M.D.B.&M.

PLS Act Ref: 8765(d) 8771 8773 Other:
Corner/Monument: Left as found Established Rebuilt Pre-Construction
 Found and tagged Reestablished Referenced Post-Construction

Narrative of corner identified and monument as found, set, reset, replaced, or removed:
 See sheet #2 for description (s):

REFERENCED TWO IRON PINS FOUND PER 5 PM 149.
MONUMENT REFERENCED PER PLS ACT 8771 SECTION "B".


SURVEYOR'S STATEMENT

This Corner Record was prepared by me or under my direction in conformance with the Professional Land Surveyors' Act on 2/16/2024
Signed LESTER E. CARTER JR. P.L.S. No. 6148



COUNTY SURVEYOR'S STATEMENT

This Corner Record was received February 26, 2024
and examined and filed March 5, 2024
Signed James E Hart P.L.S. or R.C.E. No. 8657
Title County Surveyor



County Surveyor's Comment _____



STATEMENT OF PURPOSE:

THE PURPOSE OF THIS SURVEY IS TO IDENTIFY AND RECORD THE LOCATION OF EXISTING MONUMENTS PRIOR TO THE CONSTRUCTION OF PG&E FACILITIES AROUND THE MONUMENTS. THE PURPOSE OF THIS SURVEY IS NOT TO MAKE PROPERTY LINE DETERMINATION. LOT LINES SHOWN HEREON ARE FOR GENERAL LOCATION AND INFORMATIONAL PURPOSES ONLY.

DATUM STATEMENT:

COORDINATES SHOWN HEREON ARE GRID AND ARE BASED ON CITY OF STOCKTON MONUMENTS 223 AND 249, CALIFORNIA COORDINATE SYSTEM(CCS83). ZONE III, 1983 NAD, AND SHOWN ON RECORD OF SURVEY BOOK 35 OF SURVEYS, PAGE 5. THE PROJECT SPECIFIC COMBINED SCALE FACTOR IS 0.99994195

LEGEND

-  FOUND 3/4" IRON PIN PER 5-PM-149
-  STREET ADDRESS
- PM PARCEL MAP
- MP MAPS AND PLATS

GRID COORDINATES (U.S. FEET)		
POINT#	NORTHING	EASTING
30005	2174750.949	6321169.324
30006	2174750.894	6321169.222



SCALE: 1"=60'

