

CORNER RECORD

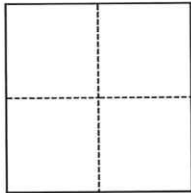
Agency Index CR-24-052
Document Number _____

City of STOCKTON County of SAN JOAQUIN, California

Brief Legal Description WITHIN E MINER AVE AND N CALIFORNIA ST INTERSECTION

CORNER TYPE

COORDINATES (Optional)



- Government Corner
- Meander
- Rancho
- Control
- Property
- Other

Date of Survey 10/14/2023

N. _____ E. _____
 Elevation _____
 Units Metric U.S. Survey Foot
 Horizontal Datum _____
 Zone _____ Epoch Date _____
 Vertical Datum _____
 Complies with Public Resources Code §§8801-8819
 Complies with Public Resources Code §§8890-8902

- PLS Act Ref.: 8765(d) 8771 8773 Other:
 Corner/Monument: Left as found Established Rebuilt Pre-Construction
 Found and tagged Reestablished Referenced Post-Construction

Narrative of corner identified and monument as found, set, reset, replaced, or removed:
 See sheet #2 for description(s):

FOUND CUT "X" ON CONCRETE SIDEWALK WITHIN EAST MINER AVENUE AND NORTH CALIFORNIA STREET. SET FOUR CUT "X" AS STRADDLERS FOR FOUND MONUMENT SHOWN ON SHEET 2. NO PREVIOUS 8771b CORNER RECORD ON FILE. CONTRACT MON #1034.

SURVEYOR'S STATEMENT

This Corner Record was prepared by me or under my direction in conformance with the Professional Land Surveyors' Act on JANUARY 12, 2024.
 Signed Carl L. Betz P.L.S. or R.C.E. No. LS 5650





COUNTY SURVEYOR'S STATEMENT

This Corner Record was received January 22, 2024 and examined and filed February 8, 2024.
 Signed James E. Hart P.L.S. or R.C.E. No. 8657
 Title County Surveyor



County Surveyor's Comment


LEGEND

-  FOUND CUT "X" ON CONCRETE SIDEWALK
-  SET CUT "X" ON CONCRETE SIDEWALK UNLESS OTHERWISE SPECIFIED

 TREE WELL

 MANHOLE

 LOT LINE

 CHAIN LINK FENCE

(M) MEASURED ON THIS SURVEY

