

# CORNER RECORD

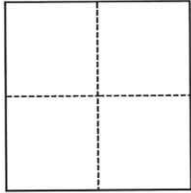
Agency Index CR-24-051  
Document Number \_\_\_\_\_

City of STOCKTON County of SAN JOAQUIN, California

Brief Legal Description WITHIN E MINER AVE AND N CALIFORNIA ST INTERSECTION

### CORNER TYPE

### COORDINATES (Optional)



- Government Corner
- Meander
- Rancho
- Control
- Property
- Other

Date of Survey 10/14/2023

N. \_\_\_\_\_ E. \_\_\_\_\_

Elevation \_\_\_\_\_

Units  Metric  U.S. Survey Foot

Horizontal Datum \_\_\_\_\_

Zone \_\_\_\_\_ Epoch Date \_\_\_\_\_

Vertical Datum \_\_\_\_\_

Complies with Public Resources Code §§8801-8819

Complies with Public Resources Code §§8890-8902

PLS Act Ref.:  8765(d)  8771  8773  Other:

Corner/Monument:  Left as found  Established  Rebuilt  Pre-Construction  
 Found and tagged  Reestablished  Referenced  Post-Construction

Narrative of corner identified and monument as found, set, reset, replaced, or removed:

See sheet #2 for description(s):

*FOUND CUT "X" ON CONCRETE SIDEWALK WITHIN EAST MINER AVENUE AND NORTH CALIFORNIA STREET. SET FOUR CUT "X" AS STRADDLERS FOR FOUND MONUMENT SHOWN ON SHEET 2. NO PREVIOUS 8771b CORNER RECORD ON FILE. CONTRACT MON #1033.*

### SURVEYOR'S STATEMENT

This Corner Record was prepared by me or under my direction in conformance with the Professional Land Surveyors' Act on JANUARY 12, 2024.  
Signed Carl L. Betz P.L.S. or R.C.E. No. LS 5650





### COUNTY SURVEYOR'S STATEMENT

This Corner Record was received January 22, 2024 and examined and filed February 8, 2024.  
Signed James E. Hart P.L.S. or R.C.E. No. 8657  
Title County Surveyor



County Surveyor's Comment

**LEGEND**

- ☒ FOUND CUT "X" ON CONCRETE SIDEWALK
- ☒ SET CUT "X" ON CONCRETE SIDEWALK UNLESS OTHERWISE SPECIFIED
-  TREE WELL
-  MANHOLE
- - - - - LOT LINE
- o-o-o-o- CHAIN LINK FENCE
- (M) MEASURED ON THIS SURVEY

