

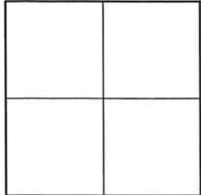
CORNER RECORD

Agency Index CR-23-266
Document Number _____

City of _____

County of SAN JOAQUIN, California

Brief Legal Description Found chiseled "X"s as shown on that certain "PARCEL MAP" filed in Book 12 of Parcel Maps, at Page 19, San Joaquin County Records.



CORNER TYPE

COORDINATES (Optional)

Government Corner Control Elevation _____
 Meander Property Units Metric U.S. Survey Foot
 Rancho Other Horizontal Datum _____
 Date of Survey 10/27/2022 Zone _____ Epoch Date _____
 Vertical Datum _____

Complies with Public Resources Code §§8801-8819
 Complies with Public Resources Code §§8890-8902

SECTION 4, T.1N., R.6E., M.D.B.&M.

PLS Act Ref: 8765(d) 8771 8773 Other: _____
 Corner/Monument: Left as found Established Rebuilt Pre-Construction
 Found and tagged Reestablished Referenced Post-Construction

Narrative of corner identified and monument as found, set, reset, replaced, or removed:
 See sheet #2 for description (s):

REFERENCED THREE CHISELED "X"s FOUND PER 12 PM 19.
MONUMENTS REFERENCED PER PLS ACT 8771 SECTION "B".

SURVEYOR'S STATEMENT

This Corner Record was prepared by me or under my direction in conformance with the Professional Land Surveyors' Act on 11/13/2023

Signed Scott A. Bryan P.L.S. No. 7228



COUNTY SURVEYOR'S STATEMENT

This Corner Record was received November 17, 2023
and examined and filed December 4, 2023

Signed James E. Hart P.L.S. or R.C.E. No. 8657
Title County Surveyor



County Surveyor's Comment _____



STATEMENT OF PURPOSE:

THE PURPOSE OF THIS SURVEY IS TO IDENTIFY AND RECORD THE LOCATION OF EXISTING MONUMENTS PRIOR TO THE CONSTRUCTION OF PG&E FACILITIES AROUND THE MONUMENTS. THE PURPOSE OF THIS SURVEY IS NOT TO MAKE PROPERTY LINE DETERMINATION. LOT LINES SHOWN HEREON ARE FOR GENERAL LOCATION AND INFORMATIONAL PURPOSES ONLY.



SCALE: 1"=100'

LEGEND

- X FOUND CHISELED "X"s PER 12-PM-19
-  SET TAG AND WASHER TAGGED LS 7228
-  STREET ADDRESS

