

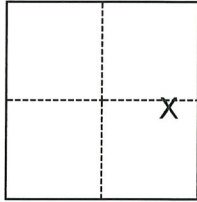
CORNER RECORD

Agency Index CR-23-150
Document Number _____

City of Lodi County of San Joaquin, California
Brief Legal Description Property monuments at Vine Street & Wellswood Avenue (CR-23-128)

CORNER TYPE

COORDINATES (Optional)



- Government Corner
- Meander
- Rancho
- Control
- Property
- Other

N. _____ E. _____
 Elevation _____
 Units Metric U.S. Survey Foot
 Horizontal Datum _____
 Zone _____ Epoch Date _____
 Vertical Datum _____
 Complies with Public Resources Code §§8801-8819
 Complies with Public Resources Code §§8890-8902

Date of Survey February 23, 2023

Section 12, T.3N.,R.6E.
M.D.B.&M.

- PLS Act Ref.: 8765(d) 8771 8773 Other:
- Corner/Monument: Left as found Established Rebuilt Pre-Construction
 Found and tagged Reestablished Referenced Post-Construction

Narrative of corner identified and monument as found, set, reset, replaced, or removed:

See sheet #2 for description(s):

FOUND THREE (3) NAILS WITH WASHERS STAMPED "C.O.L. LS 9478" PER (R1); SET TWO (2) NAILS WITH WASHERS STAMPED "C.O.L. LS 9478", ALL AS SHOWN ON PAGE 2. NO BOUNDARY ANALYSIS WAS MADE.

SURVEYOR'S STATEMENT

This Corner Record was prepared by me or under my direction in conformance with
 the Professional Land Surveyors' Act on 4/18/23
 Signed [Signature] P.L.S. or R.C.E. No. 9478

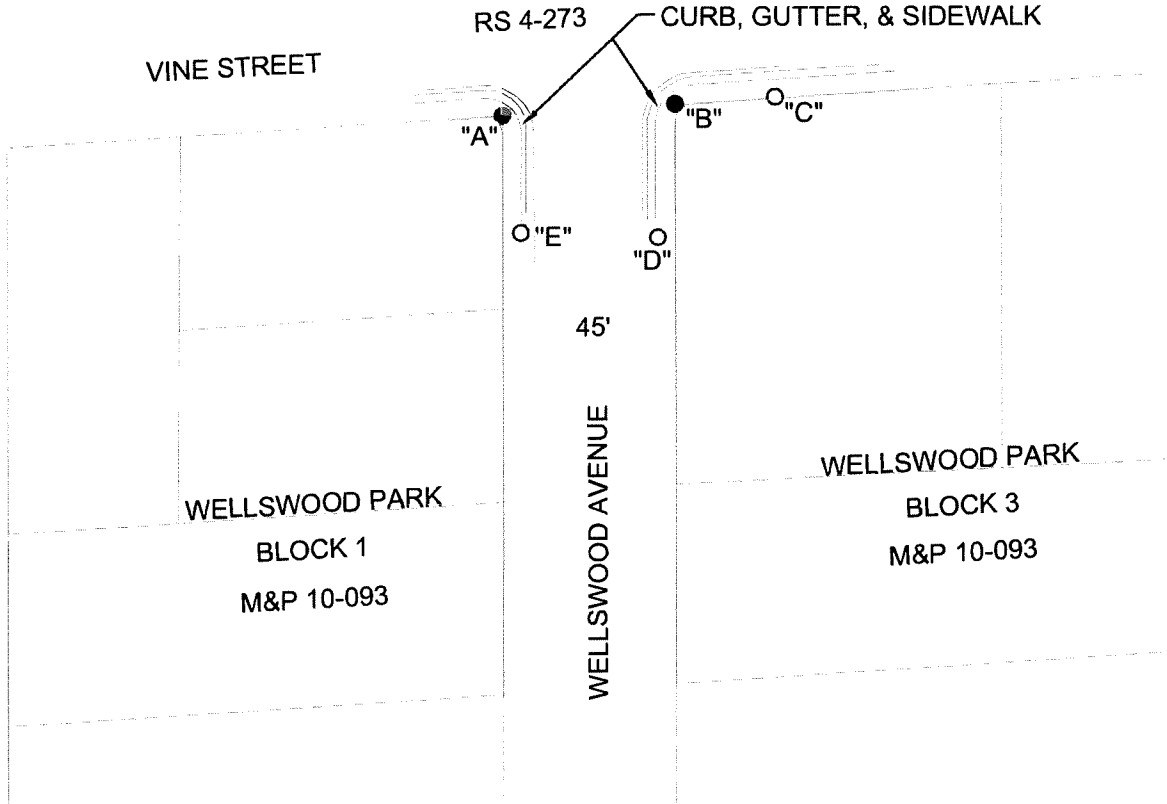


COUNTY SURVEYOR'S STATEMENT

This Corner Record was received April 20, 2023
 and examined and filed May 15, 2023
 Signed James E. Hart P.L.S. or R.C.E. No. 8657
 Title County Surveyor



County Surveyor's Comment



DISTANCE (M) TABLE					
	SET MONUMENT	FROM	DIST	FROM2	DIST2
"A"	NAIL AND WASHER STAMPED "C.O.L. LS 9478"	"C"	71.08'	"E"	30.74'
"B"	NAIL AND WASHER STAMPED "C.O.L. LS 9478"	"C"	26.05'	"D"	34.77'

LEGEND

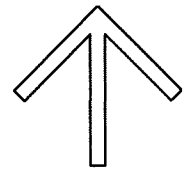
- SET MONUMENT AS NOTED
- FOUND NAIL AND WASHER STAMPED "C. O. L. LS 9478" (R1)
- RS RECORD OF SURVEY, BOOK & PAGE, SAN JOAQUIN COUNTY RECORDS

S.J.C.S.R. SAN JOAQUIN COUNTY SURVEYOR'S RECORDS

- M&P MAPS & PLATS, VOLUME & PAGE, SAN JOAQUIN COUNTY RECORDS
- DIST DISTANCE
- (M) MEASURED ON THIS SURVEY
- (NT) NO TAG
- CR CORNER RECORD

REFERENCE

(R1) CR-23-128, S.J.C.S.R.



NORTH

SCALE: 1"=50'
022A002.DWG