

CORNER RECORD

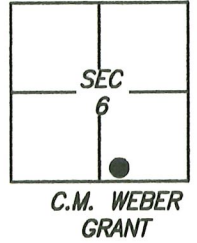
Agency Index CR-22-230
 Document Number _____

City of STOCKTON

County of SAN JOAQUIN, California

Brief Legal Description FOUND MONUMENTS AT THE INTERSECTION OF BAKER PLACE, KENSINGTON WAY AND SOUTH TUXEDO AVENUE

CORNER TYPE		COORDINATES (Optional)	
Government Corner	<input type="checkbox"/>	Control	<input type="checkbox"/>
Meander	<input type="checkbox"/>	Property	<input checked="" type="checkbox"/>
Rancho	<input type="checkbox"/>	Other	<input type="checkbox"/>
Date of Survey <u>2021/06/25</u>		N. _____	E. _____
		Elevation _____	
		Units Metric <input type="checkbox"/> U.S. Survey Foot <input type="checkbox"/>	
		Horizontal Datum _____	
		Zone _____ Epoch Date _____	
		Vertical Datum: _____	
		<input type="checkbox"/> Complies with Public Resources Code §§8801-8819	
		<input type="checkbox"/> Complies with Public Resources Code §§8890-8902	



PLS Act Ref.: 8765(d) 8771 8773 Other: _____

Corner/Monument: Left as found Established Rebuilt Pre-Construction
 Found and tagged Reestablished Referenced Post-Construction

Narrative of corner identified and monument as found and set or reset:
 See sheet #2 for description(s):

SURVEYOR'S STATEMENT

This Corner Record was prepared by me or under my direction in conformance with the Professional Land Surveyor's Act on 8 JUNE 2021
 Signed [Signature] P.L.S. or R.C.E. No.: 8489



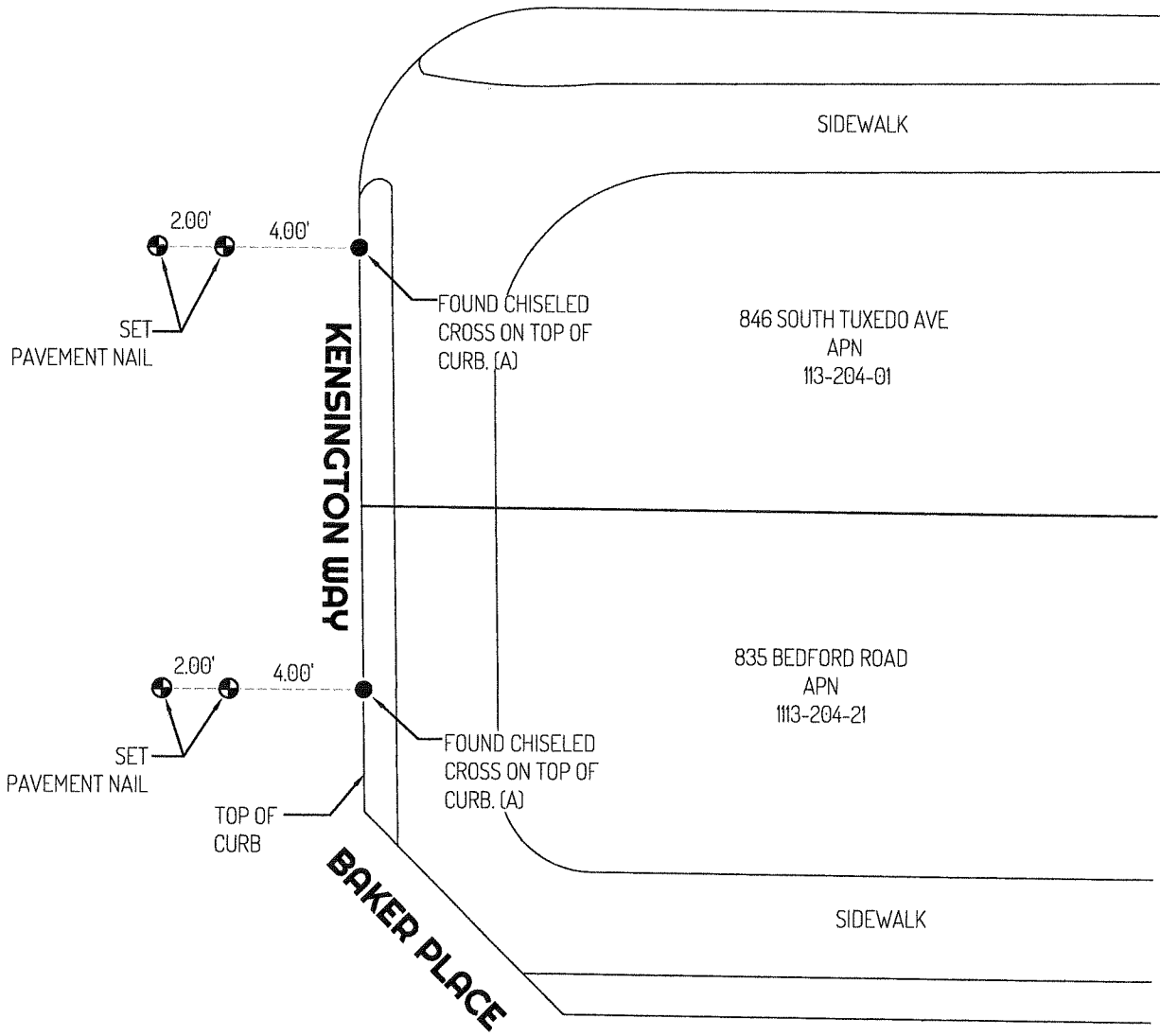
COUNTY SURVEYOR'S STATEMENT

This Corner Record was received August 12, 2022
 and examined and filed September 1, 2022
 Signed [Signature] P.L.S. or R.C.E. No.: 8657
 Title County Surveyor



County Surveyor's Comment

SOUTH TUXEDO AVENUE



LEGEND

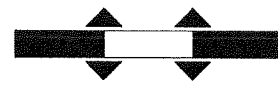

- FOUND CHISELED CROSS, PER (A)
- ⊕— SET CONTROL POINT
- 435 REFERENCE STREET ADDRESS
- APN ASSESSOR'S PARCEL NUMBER

LINETYPE

- TOP OF CURB
- PROPERTY LINE
- - - TIE LINE

REFERENCES

- (A) MONUMENT NOT OF RECORD



SCALE
NOT TO SCALE