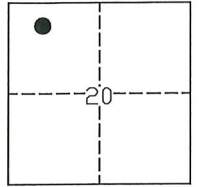


# CORNER RECORD

Agency Index: CR-22-071  
Document Number: \_\_\_\_\_  
County of SAN JOAQUIN, California

City of STOCKTON

Brief Legal Description MONUMENTS AT THE INTERSECTION OF EAST FREMONT STREET AND NORTH HUNTER STREET.



CAMPO DE LOS FRANCESES

### CORNER TYPE

- Government Corner
- Meander
- Rancho
- Control
- Property
- Other

Date of Survey 1-20-2022

### COORDINATES (Optional)

N. \_\_\_\_\_ E. \_\_\_\_\_  
 Elevation \_\_\_\_\_  
 Units  Metric  U.S. Survey Foot  
 Horizontal Datum \_\_\_\_\_  
 Zone \_\_\_\_\_ Epoch Date \_\_\_\_\_  
 Vertical Datum \_\_\_\_\_  
 Complies with Public Resources Code §§8801-8819  
 Complies with Public Resources Code §§8890-8902

- PLS Act Ref:  8765(d)  8771  8773  Other: \_\_\_\_\_
- Corner/Monument:  Left as found  Established  Rebuilt  Pre-Construction  
 Found and Tagged  Reestablished  Referenced  Post-Construction

Narrative of corner identified and monument as found, set, reset, replaced, or removed:

See sheet #2 for description(s):

FOUND THREE (3) CHISELED CROSSES AT THE NORTHWEST CORNER OF THE INTERSECTION OF EAST FREMONT STREET AND NORTH HUNTER STREET; FOUND ONE (1) 1" BRASS DISK STAMPED "P.L.S. 8092" AT THE NORTHWEST CORNER OF THE INTERSECTION OF EAST FREMONT STREET AND NORTH HUNTER STREET, ALL AS SHOWN ON MAP FILED FOR RECORD IN BOOK 25 OF PARCEL MAPS, AT PAGE 123, S.J.C.R. SET FOUR NAILS WITH BRASS TAG STAMPED "L.S. 6953" AS WITNESS CORNERS, ALL AS SHOWN ON PAGE 2.

### SURVEYOR'S STATEMENT

This Corner Record was prepared by me or under my direction in conformance with the Land Surveyors' Act on JANUARY 27, 2022,



Signed [Signature] P.L.S. or R.C.E. Number 6953

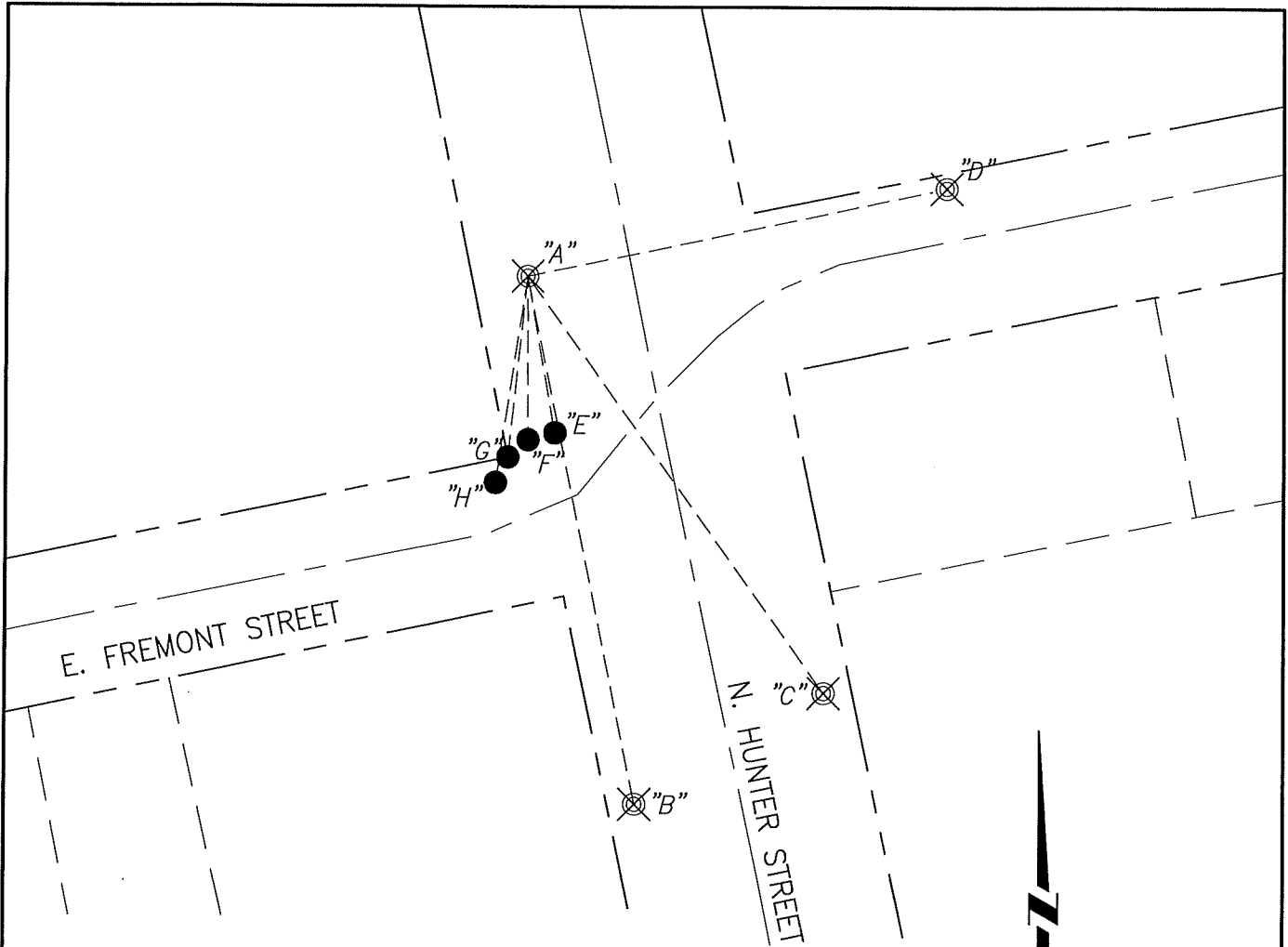
### COUNTY SURVEYOR'S STATEMENT

This Corner Record was received February 1, 2022 and examined and filed February 24, 2022

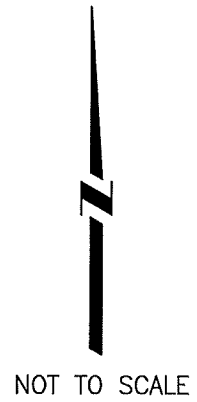
Signed James E. Hart P.L.S. or R.C.E. No: 8657  
Title County Surveyor



County Surveyor's Comment \_\_\_\_\_  
\_\_\_\_\_  
\_\_\_\_\_



BS-@-FS	∠	FS DISTANCE
B-A-B	00°00'00"	140.93'(M)
B-A-C	337°58'23"	132.16'(M)
B-A-D	269°40'04"	112.17'(M)
B-A-E	6°50'26"	37.76'(M)
B-A-F	9°47'20"	38.17'(M)
B-A-G	20°56'55"	40.48'(M)
B-A-H	18°36'09"	48.34'(M)



**LEGEND:**

- ⊗ SET NAIL WITH BRASS TAG STAMPED "L.S. 6953"
- "E" FOUND CHISELED CROSS IN SIDEWALK (R1)
- "F" FOUND CHISELED CROSS IN SIDEWALK (R1)
- "G" FOUND 1.17" BRASS DISK TAGGED "P.L.S. 8092" (R1)
- "H" FOUND CHISELED CROSS IN SIDEWALK (R1)
- PM- PARCEL MAPS
- S.J.C.R. SAN JOAQUIN COUNTY RECORDS
- (M) MEASURED DISTANCE. ALL DISTANCES ARE MEASURED UNLESS NOTED OTHERWISE.

**REFERENCE:**

(R1) 25-PM-123, S.J.C.R.