

# CORNER RECORD

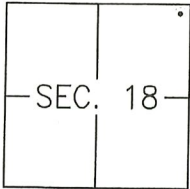
Agency Index CR-21-202

Document Number \_\_\_\_\_

City of STOCKTON

County of SAN JOAQUIN, California

Brief Legal Description PROPERTY CORNER NEAR HAMPTON ST & N CALIFORNIA ST



C.M.  
WEBER GRANT

### CORNER TYPE

- Government Corner  Control   
 Meander  Property   
 Rancho  Other

Date of Survey 2021-06-24

### COORDINATES (Optional)

N. \_\_\_\_\_ E. \_\_\_\_\_

Elevation \_\_\_\_\_

Units Metric  U.S. Survey Foot

Horizontal Datum \_\_\_\_\_

Zone \_\_\_\_\_ Epoch Date \_\_\_\_\_

Vertical Datum: \_\_\_\_\_

Complies with Public Resources Code §§8801-8819

Complies with Public Resources Code §§8890-8902

PLS Act Ref.:  8765(d)  8771  8773

Other: \_\_\_\_\_

Corner/Monument:  Left as found  Established  Rebuilt  Pre-Construction  
 Found and tagged  Reestablished  Referenced  Post-Construction

Narrative of corner identified and monument as found, set, reset, replaced, or removed:  
 See sheet #2 for description(s):

### SURVEYOR'S STATEMENT

This Corner Record was prepared by me or under my direction in conformance with the Professional Land Surveyor's Act on OCTOBER 15TH, 2021.

Signed [Signature] P.L.S. or R.C.E. No.: 8366



### COUNTY SURVEYOR'S STATEMENT

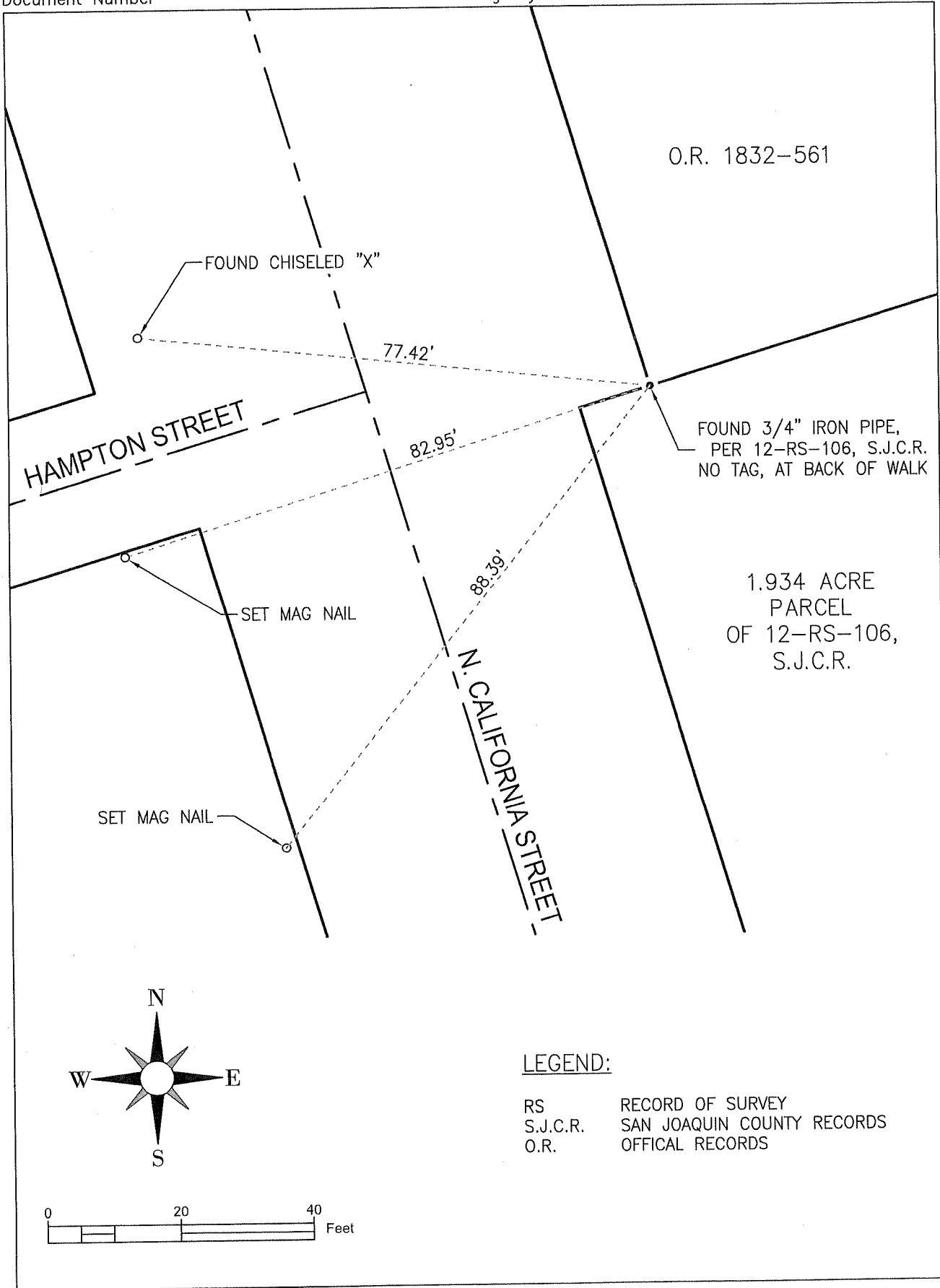
This Corner Record was received October 28, 2021 and examined and filed November 8, 2021.

Signed James E. Hart P.L.S. or R.C.E. No.: 8657

Title County Surveyor

County Surveyor's Comment \_\_\_\_\_





O.R. 1832-561

FOUND CHISELED "X"

77.42'

HAMPTON STREET

82.95'

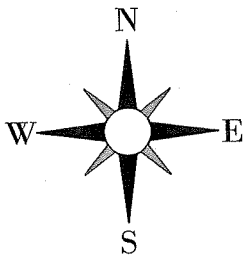
FOUND 3/4" IRON PIPE,  
PER 12-RS-106, S.J.C.R.  
NO TAG, AT BACK OF WALK

1.934 ACRE  
PARCEL  
OF 12-RS-106,  
S.J.C.R.

SET MAG NAIL

N. CALIFORNIA STREET

SET MAG NAIL



LEGEND:

RS	RECORD OF SURVEY
S.J.C.R.	SAN JOAQUIN COUNTY RECORDS
O.R.	OFFICAL RECORDS

