

CORNER RECORD

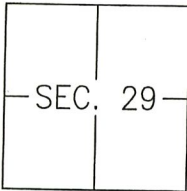
Agency Index CR-21-201

Document Number _____

City of STOCKTON

County of SAN JOAQUIN, California

Brief Legal Description PROPERTY CORNERS NEAR BOURBON ST & WEST LN



C.M.
WEBER GRANT

CORNER TYPE

- Government Corner Control
 Meander Property
 Rancho Other

Date of Survey 2021-05-25

COORDINATES (Optional)

N. _____ E. _____

Elevation _____

Units Metric U.S. Survey Foot

Horizontal Datum _____

Zone _____ Epoch Date _____

Vertical Datum: _____

Complies with Public Resources Code §§8801-8819

Complies with Public Resources Code §§8890-8902

PLS Act Ref.: 8765(d) 8771 8773

Other: _____

Corner/Monument: Left as found Established Rebuilt Pre-Construction
 Found and tagged Reestablished Referenced Post-Construction

Narrative of corner identified and monument as found, set, reset, replaced, or removed:
 See sheet #2 for description(s):

SURVEYOR'S STATEMENT

This Corner Record was prepared by me or under my direction in conformance with the Professional Land Surveyor's Act on SEPTEMBER 15TH, 2021.

Signed [Signature] P.L.S. or R.C.E. No.: 8366



COUNTY SURVEYOR'S STATEMENT

This Corner Record was received October 28, 2021 and examined and filed November 8, 2021.

Signed James E. Hart P.L.S. or R.C.E. No.: 8657

Title County Surveyor

County Surveyor's Comment _____



LOT "2"
OF 17-MP-97,
S.J.C.R.

FOUND 3/4" IRON PIN
PER 17-MP-97, S.J.C.R.
NO TAG BEHIND WALK

BOURBON STREET

SET MAG NAIL

66.66'

SET MAG NAIL

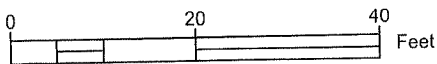
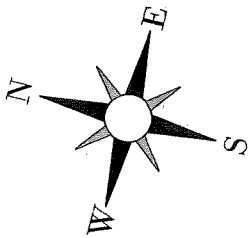
60.12'

63.46'

DOHRMAN SALES
COMPANY
O.R. 2497-233

SET MAG NAIL

WEST LANE



LEGEND:

- MP MAPS AND PLATS
- S.J.C.R. SAN JOAQUIN COUNTY RECORDS
- O.R. OFFICIAL RECORDS