

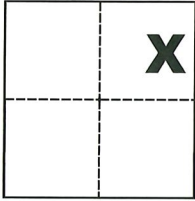
CORNER RECORD

Agency Index CR-21-105
Document Number _____

City of Stockton County of San Joaquin, California
Brief Legal Description Northwesterly corner of Lot 22 per M. & P. 29-54, S.J.C.R.

CORNER TYPE

COORDINATES (Optional)



Government Corner Control
Meander Property
Rancho Other

N. _____ E. _____
Elevation _____
Units Metric U.S. Survey Foot
Horizontal Datum _____
Zone _____ Epoch Date _____
Vertical Datum _____

Date of Survey February 12, 2021

Sec. 14, T.2N., R.6E.,
M.D.B. & M.

Complies with Public Resources Code §§8801-8819
 Complies with Public Resources Code §§8890-8902

PLS Act Ref.: 8765(d) 8771 8773 Other:

Corner/Monument: Left as found Established Rebuilt Pre-Construction
 Found and tagged Reestablished Referenced Post-Construction

Narrative of corner identified and monument as found, set, reset, replaced, or removed:

See sheet #2 for description(s):

SURVEYOR'S STATEMENT

This Corner Record was prepared by me or under my direction in conformance with
the Professional Land Surveyors' Act on 6-15-2021

Signed Michael L. Quartaroli P.L.S. or R.C.E. No. L.S. 4450



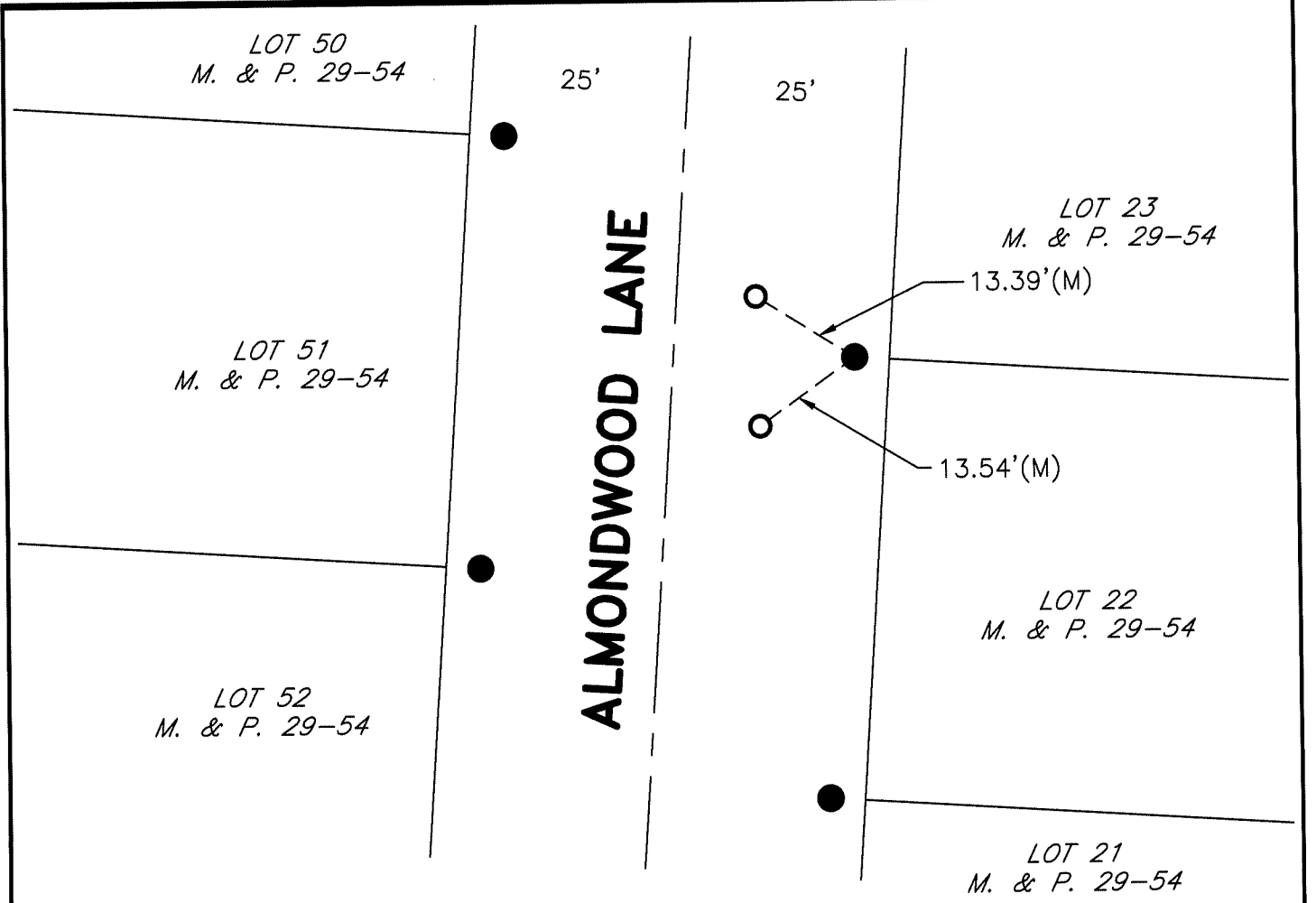
COUNTY SURVEYOR'S STATEMENT

This Corner Record was received June 16, 2021
and examined and filed July 6, 2021

Signed James E. Hart P.L.S. or R.C.E. No. 8657
Title County Surveyor

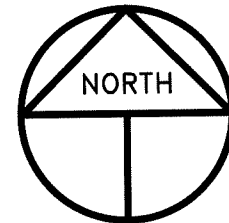
County Surveyor's Comment





REFERENCE

(A) M. & P. 29-54, S.J.C.R.



SCALE: 1" = 20'
2021-25

LEGEND

- INDICATES FOUND SAW CUT CROSS PER (A)
- INDICATES SET CONCRETE NAIL AND TAG STAMPED LS 4450
- M. & P. INDICATES MAPS AND PLATS, VOLUME AND PAGE, S.J.C.R.
- S.J.C.R. INDICATES SAN JOAQUIN COUNTY RECORDS
- (M) INDICATES MEASURED ON THIS SURVEY