

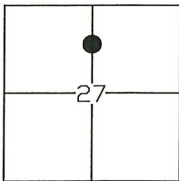
# CORNER RECORD

Agency Index: CR-20-122

Document Number: \_\_\_\_\_

City of STOCKTON County of SAN JOAQUIN, California

Brief Legal Description MONUMENTS AT THE INTERSECTIONS OF E.W.S. WOODS BLVD AND ISHI GOTO STREET AND E.W.S. WOODS BLVD AND LITTLEHALE PLACE



T.1N, R.6E

### CORNER TYPE

- Government Corner
- Meander
- Rancho
- Control
- Property
- Other

Date of Survey 04-13-2020

### COORDINATES (Optional)

- N. \_\_\_\_\_ E. \_\_\_\_\_
- Elevation \_\_\_\_\_
- Units  Metric  U.S. Survey Foot
- Horizontal Datum \_\_\_\_\_
- Zone \_\_\_\_\_ Epoch Date \_\_\_\_\_
- Vertical Datum \_\_\_\_\_
- Complies with Public Resources Code SS8801-8819
- Complies with Public Resources Code SS8890-8902

PLS Act Ref:  8765(d)  8771  8773  Other:

Corner/Monument:  Left as found  Established  Rebuilt  Pre-Construction  
 Found and Tagged  Reestablished  Referenced  Post-Construction

Narrative of corner identified and monument as found, set, reset, replaced, or removed:

See sheet #2 for description(s):

FOUND TWO (2) 3/4" IRON PIPES TAGGED "L.S. 4876" IN MONUMENT WELLS, ALL AS SHOWN ON MAP RECORDED IN VOLUME 30 OF MAPS AND PLATS AT PAGE 1, S.J.C.R., AND FOUND ONE (1) 3/4" IRON PIPE TAGGED "L.S. 4876" IN MONUMENT WELL AND TWO (2) 3/4" IRON PIPES TAGGED "L.S. 4876", ALL AS SHOWN ON MAP RECORDED IN VOLUME 30 OF MAPS AND PLATS AT PAGE 4, S.J.C.R. SET THREE (3) CONCRETE NAILS WITH BRASS TAGS "L.S. 6953" AS WITNESS CORNERS, ALL AS SHOWN ON PAGE 2.

### SURVEYOR'S STATEMENT

This Corner Record was prepared by me or under my direction in conformance with the Land Surveyors' Act on APRIL 15, 2020,

Signed [Signature] P.L.S. or R.C.E. Number 6953



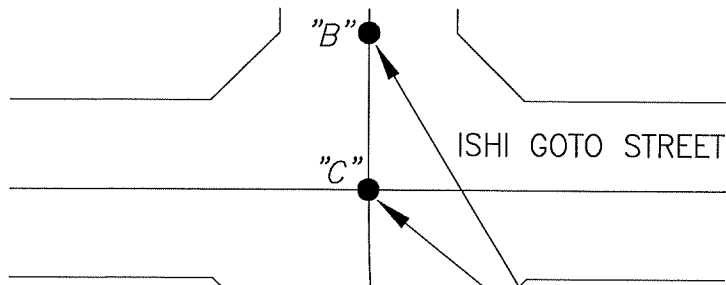
### COUNTY SURVEYOR'S STATEMENT

This Corner Record was received June 25, 2020 and examined and filed July 9, 2020

Signed [Signature] P.L.S. or R.C.E. No: 8657  
Title County Surveyor



County Surveyor's Comment \_\_\_\_\_  
\_\_\_\_\_  
\_\_\_\_\_



NOT TO SCALE

X AND DISTANCE TABLE

BS-@-FS	X	FS DISTANCE
B-A-B	00°00'00"	606.31'(M)
B-A-C	359°25'03"	561.71'(M)
B-A-D	110°18'15"	64.55'(M)
B-A-E	136°30'09"	62.70'(M)
B-A-F	86°13'36"	603.21'(M)
B-A-G	86°13'36"	401.81'(M)
B-A-H	86°13'36"	220.18'(M)

FOUND 3/4" IRON PIPE  
IN MONUMENT WELL  
TAGGED "L.S. 4876"(R2)

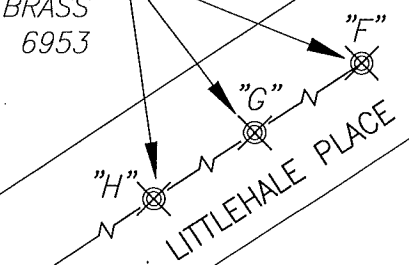
**REFERENCES:**

- (R1) 30-M&P-1, S.J.C.R.
- (R2) 30-M&P-4, S.J.C.R.

**LEGEND:**

- ⊗ SET MONUMENT AS NOTED.
- FOUND MONUMENT AS NOTED.
- M&P- MAPS AND PLATS
- S.J.C.R. SAN JOAQUIN COUNTY RECORDS
- (M) MEASURED DISTANCE. ALL DISTANCES ARE MEASURED UNLESS NOTED OTHERWISE.

SET CONCRETE  
NAILS W/ BRASS  
TAGS L.S. 6953



FOUND 3/4"  
IRON PIPE  
TAGGED "L.S.  
4876"(R2)