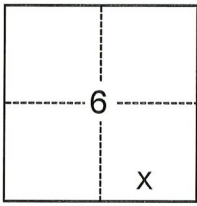


# CORNER RECORD

Agency Index CR-20-109  
 Document Number \_\_\_\_\_

City of MANTECA County of SAN JOAQUIN, California  
 Brief Legal Description A portion of the south 1/2 of the southeast 1/4 of Section 6, T.2S., R.7E.



SEC. 6  
T.2S., R. 7E.

### CORNER TYPE

- Government Corner
- Meander
- Rancho
- Control
- Property
- Other

Date of Survey January 30, 2020

### COORDINATES (Optional)

- N. \_\_\_\_\_ E. \_\_\_\_\_
- Elevation \_\_\_\_\_
- Units  Metric  U.S. Survey Foot
- Horizontal Datum \_\_\_\_\_
- Zone \_\_\_\_\_ Epoch Date \_\_\_\_\_
- Vertical Datum \_\_\_\_\_
- Complies with Public Resources Code §§8801-8819
- Complies with Public Resources Code §§8890-8902

- PLS Act Ref.:  8765(d)  8771  8773  Other:
- Corner/Monument:  Left as found  Established  Rebuilt  Pre-Construction  
 Found and tagged  Reestablished  Referenced  Post-Construction

Narrative of corner identified and monument as found, set, reset, replaced, or removed:  
 See sheet #2 for description(s):

Referencing a 2" Brass Disk, stamped "CALIF. DEPT. OF TRANSPORTATION RM 196". Three reference marks, all being nail & 13/16" brass tags stamped "RP LS 9313" were set to preserve monument location prior to construction. Found monument is on the existing shoulder of the eastbound lane of State Route 120 approximately 2000 feet west of Union Road. See sheet 2 for details.

### SURVEYOR'S STATEMENT

This Corner Record was prepared by me or under my direction in conformance with the Professional Land Surveyors' Act on June 5, 2020.  
 Signed [Signature] P.L.S. or R.C.E. No. 9313



### COUNTY SURVEYOR'S STATEMENT

This Corner Record was received June 15, 2020  
 and examined and filed July 2, 2020.  
 Signed James E. Hart P.L.S. or R.C.E. No. 8657  
 Title County Surveyor



County Surveyor's Comment

**REFERENCE:**

(1) BOOK 28 OF RECORD OF SURVEYS AT PAGE 129,  
SAN JOAQUIN COUNTY RECORDS

**STATE ROUTE 120**

FOUND 2" BRASS DISK  
STAMPED "CALIF. DEPT. OF  
TRANSPORTATION RM 196"  
PER (1)

EDGE OF TRAVELED WAY

EDGE OF PAVEMENT

144.36'

99.04'

127.31'

FENCE

STREET LIGHT

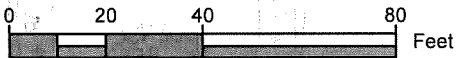
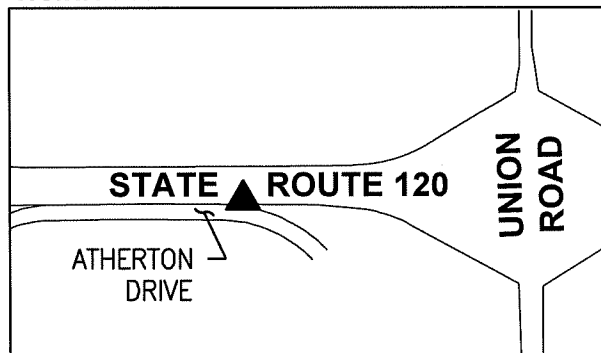
TOP FACE OF CURB

10'±

MEDIAN

ATHERTON DRIVE

**VICINITY MAP**



SCALE 1" = 40'

**MONUMENT NOTES**

▲ FOUND MONUMENT (AS NOTED)

⊙ SET NAIL & 13/16" TAG STAMPED "RP LS 9313" ON TOP OF CURB



THE PURPOSE OF THIS RECORD IS TO DOCUMENT THE PERPETUATION OF FOUND MONUMENT(S) PURSUANT TO THE PLS ACT SECTION 8771.