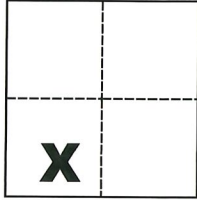


CORNER RECORD

Agency Index CR-20-65

Document Number _____

City of Stockton County of San Joaquin, CaliforniaBrief Legal Description Southwest corner of Lot 64 of M. & P. 26-29, S.J.C.R.**CORNER TYPE****COORDINATES (Optional)**

Government Corner Control
 Meander Property
 Rancho Other

N. _____ E. _____
 Elevation _____
 Units Metric U.S. Survey Foot
 Horizontal Datum _____
 Zone _____ Epoch Date _____
 Vertical Datum _____

Date of Survey January 8, 2020Sec. 18, T.2N., R.6E.,
M.D.B. & M. Complies with Public Resources Code §§8801-8819 Complies with Public Resources Code §§8890-8902

PLS Act Ref.: 8765(d) 8771 8773 Other:
 Corner/Monument: Left as found Established Rebuilt Pre-Construction
 Found and tagged Reestablished Referenced Post-Construction

Narrative of corner identified and monument as found, set, reset, replaced, or removed:

 See sheet #2 for description(s):**SURVEYOR'S STATEMENT**

This Corner Record was prepared by me or under my direction in conformance with

the Professional Land Surveyors' Act on Feb. 4, 2020Signed Michael L. Quaranta P.L.S. or R.C.E. No. L.S. 4450**COUNTY SURVEYOR'S STATEMENT**This Corner Record was received March 3, 2020and examined and filed March 24, 2020Signed James E. Hart P.L.S. or R.C.E. No. 8657Title County Surveyor

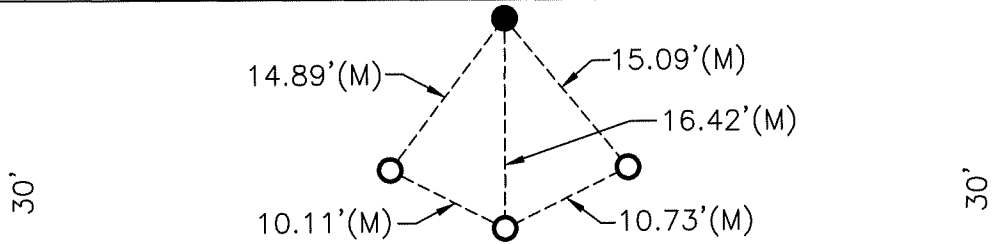
County Surveyor's Comment



3605 SCHOONER DRIVE

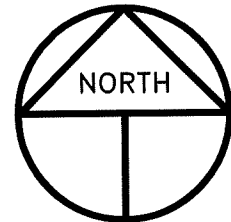
LOT 65
M. & P. 26-29

LOT 64
M. & P. 26-29



SCHOONER DRIVE

30' 30'



SCALE: 1" = 15'
2020-03

LEGEND

- INDICATES FOUND LARGE CHISELED CROSS, NO REFERENCE
- INDICATES SET CONCRETE NAIL AND TAG STAMPED LS 4450
- M. & P. INDICATES MAPS AND PLATS, VOLUME AND PAGE, S.J.C.R.
- S.J.C.R. INDICATES SAN JOAQUIN COUNTY RECORDS
- (M) INDICATES MEASURED ON THIS SURVEY