


# CORNER RECORD

Agency Index: CR-19-111  
Document Number: \_\_\_\_\_

City of LODI County of SAN JOAQUIN, California

Brief Legal Description FOUND CITY OF LODI BENCHMARK NO.894 AT THE NORTHWEST CORNER OF THE INTERSECTION OF CHEROKEE LANE AT LOCKEFORD STREET IN SECTION 1, T.3 N., R. 6 E., M.D.B.&M.



SEC. 1  
T.3N, R.6E

### CORNER TYPE

- Government Corner  Control
- Meander  Property
- Rancho  Other

Date of Survey 05-02-2019

### COORDINATES (Optional)

N. \_\_\_\_\_ E. \_\_\_\_\_  
 Elevation: \_\_\_\_\_  
 Units Metric  U.S. Survey Foot   
 Horizontal Datum: \_\_\_\_\_  
 Zone: \_\_\_\_\_ Epoch Date: \_\_\_\_\_  
 Vert. Datum: \_\_\_\_\_

- Complies with Public Resources Code §§8801-8819
- Complies with Public Resources Code §§8890-8902

PLS Act Ref:  8765(d)  8771  8773  Other:

Corner/  
Monument:  Left as found  Established  Rebuilt  Pre-Construction  
 Found and Tagged  Reestablished  Referenced  Post-Construction

Narrative of corner identified and monument as found, set, reset, replaced, or removed:

See sheet #2 for description(s):

**FOUND ONE (1) 2.5" BRASS DISK STAMPED "CITY OF LODI BENCHMARK NO. 894". SET THREE (3) CONCRETE NAILS W/ BRASS TAGS, MARKED "LS 6953" AS REFERENCE POINTS. ALL AS SHOWN ON PAGE 2.**

### SURVEYOR'S STATEMENT

This Corner Record was prepared by me or under my direction in conformance with the Professional Land Surveyors' Act on MAY 08, 2019,

Signed [Signature] P.L.S. or R.C.E. Number 6953



### COUNTY SURVEYOR'S STATEMENT


This Corner Record was received September 16, 2019

and examined and filed September 24, 2019

Signed James E. Hart P.L.S. or R.C.E. No: 8657

Title County Surveyor

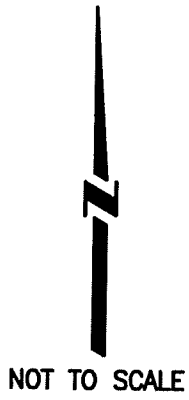
County Surveyor's Comment \_\_\_\_\_  
\_\_\_\_\_  
\_\_\_\_\_



**LEGEND:**

- ⊗ SET CONCRETE NAIL & BRASS TAG "LS6953"
- FOUND MONUMENT AS NOTED.
- (M) MEASURED DISTANCE. ALL DISTANCES ARE MEASURED UNLESS NOTED OTHERWISE.

⚡ AND DISTANCE TABLE			
BS @ FS	⚡	FS DISTANCE	ELEVATION (NGVD29)
A-D-B	00°00'00"	189.48'(M)	51.19'
A-D-C	00°00'00"	119.83'(M)	50.64'
A-D-A	00°00'00"	310.94'(M)	50.85'
A-D-D	00°00'00"	0.00'	52.37'



CHEROKEE LANE

FOUND 2.5" BRASS DISK,  
CITY OF LODI,  
BENCHMARK NO. 894

"A"

"B"

"C"

"D"

LOCKEFORD STREET

