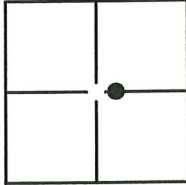


CORNER RECORD

Agency Index: CR-19-110
Document Number: _____

City of LODI County of SAN JOAQUIN, California

Brief Legal Description MONUMENTS ALONG LOCKEFORD AT MAIN STREET. LOCATED IN THE EAST HALF OF SECTION 1, T.3 N., R.6 E., MOUNT DIABLO BASE AND MERIDIAN.



SEC. 1
T.3N, R.6E

CORNER TYPE

- Government Corner Control
- Meander Property
- Rancho Other

Date of Survey 05-02-2019

COORDINATES (Optional)

N. _____ E. _____
 Elevation: _____
 Units Metric U.S. Survey Foot
 Horizontal Datum: _____
 Zone: _____ Epoch Date: _____
 Vert. Datum: _____

- Complies with Public Resources Code §§8801-8819
- Complies with Public Resources Code §§8890-8902

PLS Act Ref: 8765(d) 8771 8773 Other:

Corner/
Monument: Left as found Established Rebuilt Pre-Construction
 Found and Tagged Reestablished Referenced Post-Construction

Narrative of corner identified and monument as found, set, reset, replaced, or removed:

See sheet #2 for description(s):

FOUND ONE (1) 3/4" IRON PIN, TAGGED "LS 7889", AND ONE (1) 1" BRASS WASHER & PIN STAMPED "ELSON LS 7889", AND ONE (1) 1" IRON PIPE, NO TAG, AS SHOWN ON THAT RECORD OF SURVEY FILED FOR RECORD IN BOOK 37 OF SURVEYS AT PAGE 138. SET FOUR (4) CONCRETE NAILS W/ BRASS TAGS, STAMPED "LS 6953" AS REFERENCE POINTS. ALL AS SHOWN ON PAGE 2.

SURVEYOR'S STATEMENT

This Corner Record was prepared by me or under my direction in conformance with the Professional Land Surveyors' Act on MAY 08, 2019,

Signed [Signature] P.L.S. or R.C.E. Number 6953



COUNTY SURVEYOR'S STATEMENT


This Corner Record was received September 16, 2019

and examined and filed September 24, 2019

Signed James E. Hart P.L.S. or R.C.E. No: 8657

Title County Surveyor

County Surveyor's Comment _____

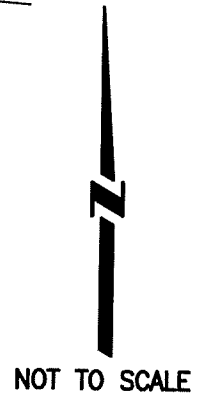


FOUND 1" IRON PIPE, NO TAG(R1)

FOUND 1-1/4" BRASS WASHER & PIN STAMPED "ELSON LS 7889"(R1)

FOUND 3/4" IRON PIN TAGGED "LS 7889"(R1)

MAIN STREET



LOCKEFORD STREET

LEGEND:

- ⊗ SET CONCRETE NAIL & BRASS TAG "LS6953"
- FOUND MONUMENT AS NOTED.
- (M) MEASURED DISTANCE. ALL DISTANCES ARE MEASURED UNLESS NOTED OTHERWISE.

REFERENCE:

(R1) 37-S-138, SAN JOAQUIN COUNTY RECORDS

X AND DISTANCE TABLE		
BS @ FS	X	FS DISTANCE
D-A-B	00°00'00"	134.99'(M)
D-A-C	00°00'00"	238.22'(M)
D-A-D	00°00'00"	338.62'(M)
D-A-E	121°17'05"	117.26'(M)
D-A-F	155°04'26"	203.84'(M)
D-A-G	191°52'14"	147.84'(M)

