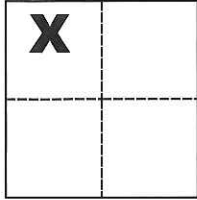


CORNER RECORD

Agency Index CR-19-89
Document Number _____

City of Manteca County of San Joaquin, California
Brief Legal Description SW corner of the intersection of Yosemite Ave. and Sherman Ave.



CORNER TYPE

Government Corner Control
Meander Property
Rancho Other

Date of Survey June 11, 2019

COORDINATES (Optional)

N. _____ E. _____
Elevation _____
Units Metric U.S. Survey Foot
Horizontal Datum _____
Zone _____ Epoch Date _____
Vertical Datum _____

Sec. 4, T.2S., R.7E.,
M.D.B. & M.

Complies with Public Resources Code §§8801-8819
 Complies with Public Resources Code §§8890-8902

PLS Act Ref.: 8765(d) 8771 8773 Other:
Corner/Monument: Left as found Established Rebuilt Pre-Construction
 Found and tagged Reestablished Referenced Post-Construction

Narrative of corner identified and monument as found, set, reset, replaced, or removed:

See sheet #2 for description(s):

SURVEYOR'S STATEMENT

This Corner Record was prepared by me or under my direction in conformance with
the Professional Land Surveyors' Act on July 5, 2019

Signed Michael L. Quarles P.L.S. or R.C.E. No. L.S. 4450



COUNTY SURVEYOR'S STATEMENT

This Corner Record was received July 12, 2019
and examined and filed July 23, 2019

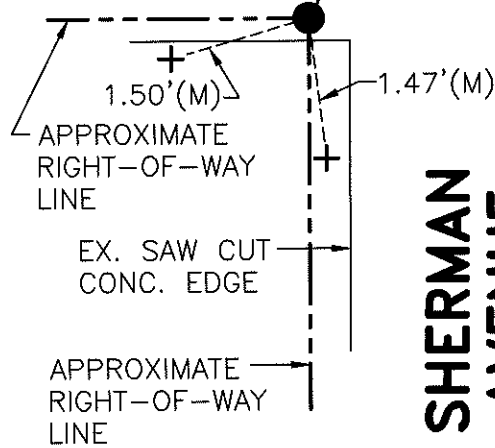
Signed James E. Hart P.L.S. or R.C.E. No. 8657
Title County Surveyor

County Surveyor's Comment

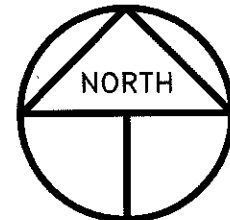


YOSEMITE AVENUE

FD. 1/2" IRON PIPE, NO RECORD, NO REFERENCE, NOT TAGGED, SET PLASTIC CAP STAMPED PLS 4450



SHERMAN AVENUE



SCALE: 1" = 2'
2019-142 - A

LEGEND



FD.
(M)

INDICATES SET SCOUR MARK. URGENCY OF REFERENCING THE MONUMENT PREVENTED SETTING TAGGED REFERENCE MONUMENTS PER 8772
INDICATES FOUND ON THIS SURVEY
INDICATES MEASURED ON THIS SURVEY