

# CORNER RECORD

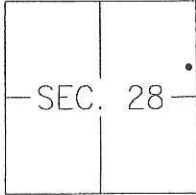
Agency Index CR-19-83

Document Number \_\_\_\_\_

City of STOCKTON

County of SAN JOAQUIN, California

Brief Legal Description NORTHEAST CORNER OF PARCEL 3, PER 23-PM-118



### CORNER TYPE

- Government Corner  Control   
 Meander  Property   
 Rancho  Other

Date of Survey 2019-04-19

### COORDINATES (Optional)

- N. \_\_\_\_\_ E. \_\_\_\_\_  
 Elevation \_\_\_\_\_  
 Units Metric  U.S. Survey Foot   
 Horizontal Datum \_\_\_\_\_  
 Zone \_\_\_\_\_ Epoch Date \_\_\_\_\_  
 Vertical Datum: \_\_\_\_\_  
 Complies with Public Resources Code §§8801-8819  
 Complies with Public Resources Code §§8890-8902

PLS Act Ref.:  8765(d)  8771  8773 Other: \_\_\_\_\_

Corner/Monument:  Left as found  Established  Rebuilt  Pre-Construction  
 Found and tagged  Reestablished  Referenced  Past-Construction

Narrative of corner identified and monument as found, set, reset, replaced, or removed:  
 See sheet #2 for description(s):

### SURVEYOR'S STATEMENT

This Corner Record was prepared by me or under my direction in conformance with the Professional Land Surveyor's Act on JUNE 26<sup>TH</sup>, 2019.  
Signed [Signature] P.L.S. or R.C.E. No.: 8366



### COUNTY SURVEYOR'S STATEMENT

This Corner Record was received June 28, 2019 and examined and filed July 15, 2019.  
Signed James E. Hart P.L.S. or R.C.E. No.: 8657  
Title County Surveyor

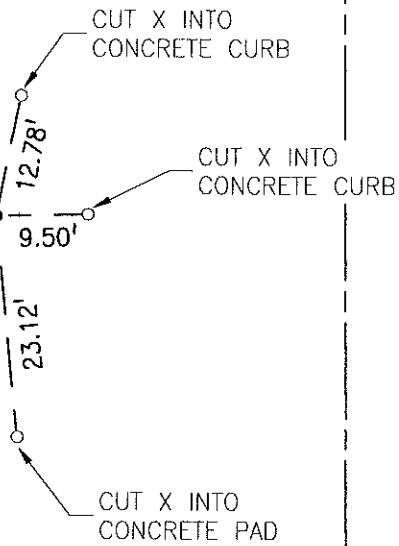


County Surveyor's Comment \_\_\_\_\_  
\_\_\_\_\_  
\_\_\_\_\_  
\_\_\_\_\_

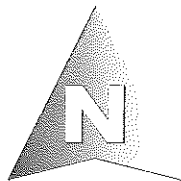
ADJUSTED PARCEL 2  
DOC# 2008-042279  
LLA 07-15

FOUND 3/4" IRON PIN  
TAGGED LS 7520 AT  
NORTHEAST CORNER OF  
PARCEL 3 PER (A)

PARCEL 3  
23-PM-118



NEWCASTLE ROAD



REFERENCES

- (A) PARCEL MAP BOOK 23, PAGE 118, SAN JOAQUIN COUNTY RECORDS.
- S.J.C.R. SAN JOAQUIN COUNTY RECORDS

