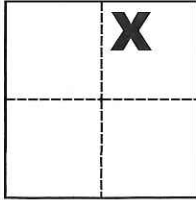


CORNER RECORD

Agency Index CR-19-05

Document Number _____

City of _____ County of San Joaquin, CaliforniaBrief Legal Description Portion of C.M. Weber Grant Line per R.S. 35-39**CORNER TYPE****COORDINATES (Optional)**

Government Corner Control
 Meander Property
 Rancho Other

N. _____ E. _____

Elevation _____

Units Metric U.S. Survey Foot

Horizontal Datum _____

Zone _____ Epoch Date _____

Date of Survey November 7, 2018

Vertical Datum _____

 Complies with Public Resources Code §§8801-8819 Complies with Public Resources Code §§8890-8902Sec. 5, T.1S., R.7E.,
M.D.B. & M.PLS Act Ref.: 8765(d) 8771 8773 Other:

Corner/
Monument: Left as found Established Rebuilt Pre-Construction
 Found and tagged Reestablished Referenced Post-Construction

Narrative of corner identified and monument as found, set, reset, replaced, or removed:

 See sheet #2 for description(s):**SURVEYOR'S STATEMENT**

This Corner Record was prepared by me or under my direction in conformance with

the Professional Land Surveyors' Act on JAN. 7, 2019Signed Michael L. Quartaroli P.L.S. or R.C.E. No. L.S. 4450**COUNTY SURVEYOR'S STATEMENT**This Corner Record was received January 8, 2019and examined and filed January 17, 2019Signed James E. Hart P.L.S. or R.C.E. No. 8657Title Acting County Surveyor

County Surveyor's Comment _____



R.S. 35-172

SEC. 50
C.M. WEBER
GRANT

FOUND 1" IRON PIPE, NOT
TAGGED PER (B), SET PLASTIC
CAP STAMPED LS 4450

STATE HIGHWAY
ROUTE NO. 99

C.M. WEBER
GRANT LINE
PER (A)

2927.36'(B)

314.49'(A)
314.50'(B)

R.S. 35-39

SECTION LINES AND
C.M. WEBER GRANT
LINE PER (A)

SEC. 38
C.M. WEBER
GRANT

577.41'(A)

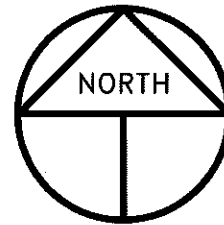
SEC. 5,
T.1S., R.7E.,
M.D.B.&M.

C.M. WEBER
GRANT LINES
PER (A)

SEC. 51
C.M. WEBER
GRANT

SEC. 39
C.M. WEBER
GRANT

1045.27'(A)




SCALE: 1" = 400'
2017-126 CR-2

REFERENCES

- (A) R.S. 35-39, S.J.C.R.
- (B) R.S. 35-172, S.J.C.R.

LEGEND

-  INDICATES FOUND 1" IRON PIPE, NOT TAGGED PER (A), SET PLASTIC CAP STAMPED LS 4450, UNLESS OTHERWISE NOTED
- R.S. INDICATES RECORD OF SURVEY, BOOK AND PAGE, S.J.C.R.
- S.J.C.R. INDICATES SAN JOAQUIN COUNTY RECORDS