

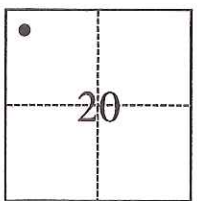
# CORNER RECORD

Agency Index CR-18-160  
Document Number \_\_\_\_\_

City of STOCKTON County of SAN JOAQUIN, California  
Brief Legal Description A PORTION OF BLOCK 95 AS SHOWN IN 25 PM 123

### CORNER TYPE

### COORDINATES (Optional)



- Government Corner
- Meander
- Rancho
- Control
- Property
- Other

N. \_\_\_\_\_ E. \_\_\_\_\_  
 Elevation \_\_\_\_\_  
 Units  Metric  U.S. Survey Foot  
 Horizontal Datum \_\_\_\_\_  
 Zone \_\_\_\_\_ Epoch Date \_\_\_\_\_  
 Vertical Datum NAVD88  
 Complies with Public Resources Code §§8801-8819  
 Complies with Public Resources Code §§8890-8902

Date of Survey May 14, 2018

C.M. WEBER GRANT

- PLS Act Ref.:  8765(d)  8771  8773  Other:
- Corner/Monument:  Left as found  Established  Rebuilt  Pre-Construction  
 Found and tagged  Reestablished  Referenced  Post-Construction

Narrative of corner identified and monument as found, set, reset, replaced, or removed:

See sheet #2 for description(s):

Reestablished property corners that were affected from construction. Set vertical bench mark 9 hundredths higher than original on new concrete curb.

### SURVEYOR'S STATEMENT

This Corner Record was prepared by me or under my direction in conformance with the Professional Land Surveyors' Act on July 30, 2018

Signed Jordan K Baldwin P.L.S. or R.C.E. No. PLS 8513



### COUNTY SURVEYOR'S STATEMENT

This Corner Record was received September 14, 2018

and examined and filed September 14, 2018

Signed James E. Hart P.L.S. or R.C.E. No. 8657

Title Acting County Surveyor

County Surveyor's Comment





NO SCALE







**STATEMENT OF PURPOSE:**

THE PURPOSE OF THIS SURVEY IS TO REESTABLISH THE PROPERTY CORNERS AND 1 BENCHMARK PER SHEET C-3 OF THE MONUMENT REESTABLISHMENT PLAN AT 510 & 520 NORTH EL DORADO STREET POST TO CONSTRUCTION.

**REFERENCES:**

(R1) PARCEL MAP BOOK 25 PAGE 123

**LEGEND:**

-  FOUND 1" BRASS CAP PER (R1)
-  SET LEAD TACK PLS 8513
-  SET MAG NAIL
-  SET CHISELED CROSS
-  ROAD CENTERLINE
-  PROPERTY LINE

