

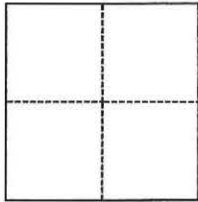
CORNER RECORD

Agency Index CR-18-159
Document Number _____

City of LODI County of SAN JOAQUIN, California
Brief Legal Description Lot 6, Block 4, Moran Handel Tract, Vol. 3 M&P Pg. 53 S.J.C.R

CORNER TYPE

COORDINATES (Optional)



- Government Corner
- Meander
- Rancho
- Control
- Property
- Other

Date of Survey 7/6/2018

N. _____ E. _____
 Elevation _____
 Units Metric U.S. Survey Foot
 Horizontal Datum _____
 Zone _____ Epoch Date _____
 Vertical Datum _____
 Complies with Public Resources Code §§8801-8819
 Complies with Public Resources Code §§8890-8902

- PLS Act Ref.: 8765(d) 8771 8773 Other: _____
- Corner/Monument: Left as found Established Rebuilt Pre-Construction
 Found and tagged Reestablished Referenced Post-Construction

Narrative of corner identified and monument as found, set, reset, replaced, or removed:
 See sheet #2 for description(s):

FOUND CHISELED CROSS AS SHOWN ON PLAT LOCATED NEAR SOUTHEAST CORNER OF LOT 6, IN BLOCK 4, OF MORAN HANDEL TRACT, IN VOLUME 3 OF MAPS AND PLATS, PAGE 53, SAN JOAQUIN COUNTY RECORDS.

SURVEYOR'S STATEMENT

This Corner Record was prepared by me or under my direction in conformance with
 the Professional Land Surveyors' Act on 7/31/2018
 Signed [Signature] P.L.S. or R.C.E. No. 7600



COUNTY SURVEYOR'S STATEMENT

This Corner Record was received August 29, 2018
 and examined and filed August 29, 2018
 Signed [Signature] P.L.S. or R.C.E. No. 8657
 Title Acting County Surveyor
 County Surveyor's Comment _____







WONG ENGINEERS, INC.
 PLANNING ENGINEERING SURVEYING
 4578 FEATHER RIVER DRIVE, SUITE A
 STOCKTON, CALIFORNIA 95219
 (209) 476-0011
 JULY 31, 2018

DESCRIPTION:

THIS DOCUMENT IS FOR THE PURPOSE
 OF PRESERVING AND ESTABLISHING
 TIES TO AN EXISTING CHISELED CROSS

LEGEND:

- EP DENOTES EDGE OF PAVEMENT
- EX. DENOTES EXISTING
- FD. DENOTES FOUND
- M&P DENOTES MAP & PLAT, BOOK & PAGE
- PP DENOTES POWER POLE
- TC DENOTES TOP OF CURB
-  DENOTES FOUND CHISELED CROSS
-  DENOTES SET NAIL AND WASHER TAGGED L.S. 7600

NOTE:

NO ATTEMPTS WERE MADE TO
 VERIFY THE MONUMENT.

