

CORNER RECORD

Agency Index CR-18-35

Document Number _____

City of _____ County of SAN JOAQUIN, CaliforniaBrief Legal Description Lower Sacramento Road, 45' west of centerline and 80' north of Mettler road.**CORNER TYPE****COORDINATES (Optional)**T3N, R6E, MDM

- Government Corner Control
 Meander Property
 Rancho Other

Date of Survey May 17, 2017N. 2215201.95 E. 6328355.98Elevation 25.74Units Metric U.S. Survey FootHorizontal Datum CCS, 1983Zone 3 Epoch Date 1991.35Vertical Datum NGVD 29 Complies with Public Resources Code §§8801-8819 Complies with Public Resources Code §§8890-8902PLS Act Ref.: 8765(d) 8771 8773 Other:

Corner/
 Monument: Left as found Established Rebuilt Pre-Construction
 Found and tagged Reestablished Referenced Post-Construction

Narrative of corner identified and monument as found, set, reset, replaced, or removed:

 See sheet #2 for description(s):

Replaced "SJCO BM VU-15.7" shown as M-14 on 37 ROS137 a 2.5" disc with a new 2.5" brass disc in monument well stamped "SJCO BM VU-15.7 RESET" established an elevation of 25.74 by 1st order closed loop level run from UV-15.7.

SURVEYOR'S STATEMENT


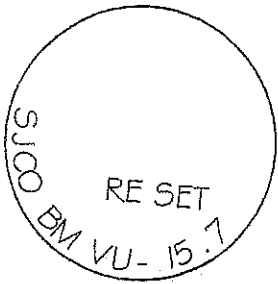
This Corner Record was prepared by me or under my direction in conformance with

the Professional Land Surveyors' Act on November 4, 2017Signed *Michael L. Foulk* P.L.S. or R.C.E. No. 7803**COUNTY SURVEYOR'S STATEMENT**This Corner Record was received January 11, 2018and examined and filed February 7, 2018Signed *Warren D. Smith* P.L.S. or R.C.E. No. 4842Title County Surveyor

County Surveyor's Comment _____




DETAIL



LOWER SACRAMENTO ROAD



LEGEND

 SET 2.5" BRASS DISC IN
MONUMENT WELL
ELEVATION=25.74

METTLER ROAD