

# CORNER RECORD

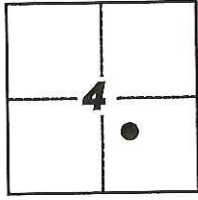
Agency Index: CR-17-310

Document Number: \_\_\_\_\_

City of STOCKTON

County of SAN JOAQUIN, California

Brief Legal Description FOUND MONUMENT ALONG PACIFIC AVENUE OPPOSITE OF YOKUTS AVENUE AT THE EAST ENTRANCE TO DELTA COLLEGE; NO REFERENCE



WEBER GRANT

### CORNER TYPE

- Government Corner
- Meander
- Rancho
- Control
- Property
- Other

Date of Survey 7-18-2017

### COORDINATES (Optional)

- N. \_\_\_\_\_ E. \_\_\_\_\_
- Elevation \_\_\_\_\_
- Units  Metric  U.S. Survey Foot
- Horizontal Datum \_\_\_\_\_
- Zone \_\_\_\_\_ Epoch Date \_\_\_\_\_
- Vertical Datum \_\_\_\_\_
- Complies with Public Resources Code §§8801-8819
- Complies with Public Resources Code §§8890-8902

PLS Act Ref:  8765(d)  8771  8773  Other: \_\_\_\_\_

Corner/Monument:  Left as found  Established  Rebuilt  Pre-Construction  
 Found and Tagged  Reestablished  Referenced  Post-Construction

Narrative of corner identified and monument as found, set, reset, replaced, or removed:

See sheet #2 for description(s):

FOUND MONUMENT; SET THREE (3) CONCRETE NAILS WITH BRASS TAG STAMPED "LS 6953" IN PAVEMENT AS WITNESS CORNERS, ALL AS SHOWN ON SHEET 2

### SURVEYOR'S STATEMENT

This Corner Record was prepared by me or under my direction in conformance with the Land Surveyors' Act on JULY 28, 2017,



Signed [Signature] P.L.S. or R.C.E. Number 6953

### COUNTY SURVEYOR'S STATEMENT

This Corner Record was received September 14, 2017

and examined and filed October 9, 2017

Signed [Signature] P.L.S. or R.C.E. No: 4842

Title County Surveyor




County Surveyor's Comment \_\_\_\_\_

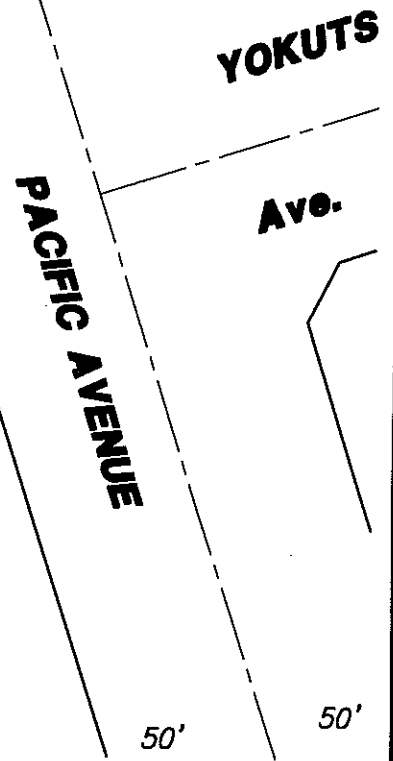
18-5-31

**DELTA COLLEGE**

SET CONCRETE NAIL WITH  
BRASS TAG L.S. 6953 IN  
PAVEMENT



FOUND SCRIBED "X"  
ON TOP OF CURB;  
NO REFERENCE



NOT TO SCALE

| BS-@-FS | ☒         | FS DISTANCE |
|---------|-----------|-------------|
| B-A-B   | 00°00'00" | 191.12'(M)  |
| B-A-C   | 00°00'00" | 127.41'(M)  |
| B-A-D   | 00°00'00" | 66.16'(M)   |

**LEGEND:**

- ☒ SET MONUMENT AS NOTED.
- FOUND MONUMENT AS NOTED.
- S- RECORD OF SURVEY

S.J.C.R. SAN JOAQUIN COUNTY RECORDS

(M) MEASURED DISTANCE. ALL DISTANCES ARE MEASURED UNLESS NOTED OTHERWISE.

**NOTE:**

THIS CORNER RECORD DOES NOT VERIFY THIS MONUMENT TO BE IN THE CORRECT POSITION.