

# CORNER RECORD

Document Number CR-17-189

City of Lodi

County of San Joaquin, California

Brief Legal Description Center of the intersection of Harney Lane and S. Hutchins St.

CORNER TYPE		COORDINATES(Optional)					
14	13	Government Corner	<input type="checkbox"/>	Control	<input type="checkbox"/>	N.	_____
23	24	Meander	<input type="checkbox"/>	Property	<input type="checkbox"/>	E.	_____
		Rancho	<input type="checkbox"/>	Other	<input checked="" type="checkbox"/>	Zone	_____ NAD27 <input type="checkbox"/> NAD83 <input type="checkbox"/>
		Date of Survey	<u>April 4, 2016</u>			NAD83 Epoch	_____
						Elev.	_____
						Vert. Datum:	NGVD29 <input type="checkbox"/> NADV88 <input type="checkbox"/>
						Meas. Units:	Metric <input type="checkbox"/> Imperial <input checked="" type="checkbox"/>

T 3N, R 6E, MDM

Corner - Left as found  Found and tagged  Established  Reestablished  Rebuilt

Identification and type of corner found: Evidence used to identify or procedure used to establish or reestablish the corner:

The purpose of this corner record is to establish the position of a found monument in relation to set reference points so that we can reestablish the monument at the conclusion of the Harney lane grade separation project. No attempt was made to determine the validity of said monument or it's proper location in relation to legal boundary lines in the area.

A description of the physical condition of the monument as found and as set or reset: Found monument was a 3/4" rebar no tag in a monument well with no lid.

### SURVEYOR'S STATEMENT

This Corner Record was prepared by me or under my direction in conformance with

the Land Surveyor's Act on JUNE 6, 2017.

Signed [Signature] (P.L.S.) or R.C.E. No.: 7803



### COUNTY SURVEYOR'S STATEMENT

This Corner Record was received June 21, 2017 and examined


and filed July 13, 2017

Signed [Signature] P.L.S. or R.C.E. No.: 4842

Title County Surveyor

County Surveyor's Comment \_\_\_\_\_





S. HUTCHINS STREET

SCRIBED "X" ON CONCRETE

SCRIBED "X" ON CONCRETE

HARNEY LANE



3/4" REBAR NO TAG  
IN MONUMENT WELL  
PER M&P 22-36

SCRIBED "X" ON CONCRETE

SET COTTON SPINDLE

WEST LANE

LEGEND

-  FOUND MONUMENT AS NOTED
-  SET REFERENCE POINTS AS SHOWN