

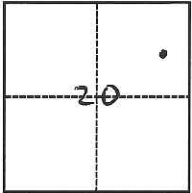
CORNER RECORD

Agency Index CR-17-184
Document Number _____

City of Stockton County of San Joaquin, California
Brief Legal Description Northwest corner of Lot 2, 23 M.P. 33

CORNER TYPE

COORDINATES (Optional)



T2N, R6E, MPM

- Government Corner
- Meander
- Rancho
- Control
- Property
- Other

Date of Survey June 9, 2017

- N. _____ E. _____
Elevation _____
Units Metric U.S. Survey Foot
Horizontal Datum _____
Zone _____ Epoch Date _____
Vertical Datum _____
 Complies with Public Resources Code §§8801-8819
 Complies with Public Resources Code §§8890-8902

- PLS Act Ref.: 8765(d) 8771 8773 Other:
Corner/Monument: Left as found Established Rebuilt Pre-Construction
 Found and tagged Reestablished Referenced Post-Construction

Narrative of corner identified and monument as found, set, reset, replaced, or removed:
 See sheet #2 for description(s):

SURVEYOR'S STATEMENT

This Corner Record was prepared by me or under my direction in conformance with
the Professional Land Surveyors' Act on June 13, 2017
Signed [Signature] P.L.S. or R.C.E. No. 6947



COUNTY SURVEYOR'S STATEMENT

This Corner Record was received June 21, 2017
and examined and filed July 13, 2017
Signed [Signature] P.L.S. or R.C.E. No. 4842
Title County Surveyor



County Surveyor's Comment

487-17-20

MCCLELLAN WAY

HARRISBURG PLACE

LOT 1
23 M.P. 33

LOT 2
23 M.P. 33

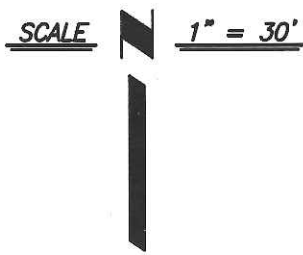


LEGEND:

⊙ - - REPLACED CUT CROSS WITH 1" BRASS DISC "LS 6947" IN SIDEWALK AT PROJECTION OF LOT LINE.

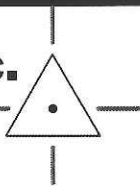
M.P. - - MAPS & PLATS

NOTE: NO ATTEMPT WAS MADE TO VERIFY MONUMENT



CenterPoint Engineering, Inc.

Civil Engineering & Land Surveying
1217 Pleasant Grove Blvd. Suite 130 • Roseville, CA • 95678
Phone: 916-773-4006 Fax: 916-773-4498



DRAWN BY: BB

CHECKED BY: MH

SHEET: 2 OF 2

SCALE: 1" = 30'

DATE: 6-9-2017