

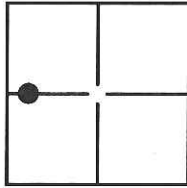
CORNER RECORD

Agency Index: CR-17-156

Document Number: _____

City of STOCKTON County of SAN JOAQUIN, California

Brief Legal Description USGS MONUMENT IN THE TOP OF CURB AT THE SOUTHWEST CORNER OF HAMMER LANE AND THORNTON ROAD. LOCATED IN THE WEST HALF OF SECTION 16, T.2N, R.6E, M.D.B.&M.



SEC. 16
T.2N, R.6E

CORNER TYPE

- Government Corner Control
 Meander Property
 Rancho Other

Date of Survey 3-24-2017

COORDINATES (Optional)

N. _____ E. _____

Elevation: 11.61

Units Metric U.S. Survey Foot

Horizontal Datum: _____

Zone: _____ Epoch Date: _____

Vert. Datum: NVGD29

Complies with Public Resources Code §§8801-8819

Complies with Public Resources Code §§8890-8902

PLS Act Ref: 8765(d) 8771 8773 Other: _____

Corner/Monument: Left as found Established Rebuilt Pre-Construction
 Found and Tagged Reestablished Referenced Post-Construction

Narrative of corner identified and monument as found, set, reset, replaced, or removed:

See sheet #2 for description(s):

FOUND USGS BRASS DISK STAMPED 40 B 1907, IN THE TOP OF CURB AT THE NORTHERLY RETURN OF THE SOUTHWEST CORNER AT THE INTERSECTION OF HAMMER LANE AND THORNTON ROAD. LOCATED IN THE WEST HALF OF SECTION 16, T.2N, R.6E, M.D.B.&M.

SURVEYOR'S STATEMENT

This Corner Record was prepared by me or under my direction in conformance with the Land Surveyors' Act on APRIL 18, 2017,

Signed [Signature] P.L.S. or R.C.E. Number 6953



COUNTY SURVEYOR'S STATEMENT


This Corner Record was received May 17, 2017

and examined and filed June 20, 2017

Signed [Signature] P.L.S. or R.C.E. No: 4842

Title County Surveyor

County Surveyor's Comment _____



LEGEND:

- ⊗ SET MONUMENT AS NOTED.
- FOUND MONUMENT AS NOTED.
- R.S. DENOTES RECORD OF SURVEY
- (M) MEASURED DISTANCE. ALL DISTANCES ARE MEASURED UNLESS NOTED OTHERWISE.



NOT TO SCALE

X AND DISTANCE TABLE		
BS--@--FS	X	FS DISTANCE
D-A-D	00°00'00"	488.37'(M)
D-A-B	00°00'00"	201.95'(M)
D-A-C	00°00'00"	344.42'(M)

SET CONCRETE NAIL WITH BRASS TAG L.S. 6953 IN PARKING LOT PAVEMENT. EL=12.00(NVGD 29)

"D" ⊗

THORNTON ROAD

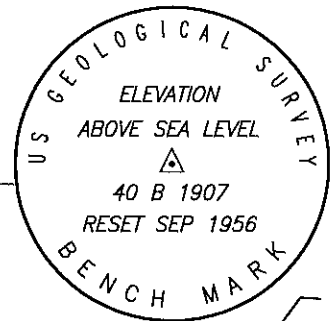
⊗ "C"

SET CONCRETE NAIL WITH BRASS TAG L.S. 6953 IN PARKING LOT PAVEMENT. EL=11.68(NVGD 29)

⊗ "B"

SET CONCRETE NAIL WITH BRASS TAG L.S. 6953 IN PARKING LOT PAVEMENT. EL=11.83(NVGD 29)

HAMMER LANE



● "A"

FOUND USGS BRASS DISK IN TOP OF CURB STAMPED 40 B 1907. EL=11.61(NVGD 29)