

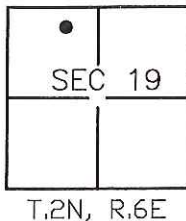
CORNER RECORD

Document Number CR-16-228

City of STOCKTON

County of SAN JOAQUIN, California

Brief Legal Description TWO SCRIBED "X" AT THE RETURNS OF LOT 1170 OF LINCOLN VILLAGE WEST, UNIT NO. 23 LOCATED IN SECTION 19, T.2N, R.6E, M.D.B.&M.



CORNER TYPE

COORDINATES (Optional)

Government Corner Control
 Meander Property
 Rancho Other

N _____
 E _____
 Zone _____ NAD27 NAD83
 NAD83 Epoch _____
 Elev. _____
 Vert. Datum: NVGD29 NVGD88
 Meas. Units: Metric Imperial

Date of Survey 3-23-16


Corner— Left as found Found and tagged Established Reestablished Rebuilt

Identification and type of corner found: Evidence used to identify or procedure used to establish or reestablish the corner: FOUND MONUMENTS AS SHOWN ON PAGE 2.

A description of the physical condition of the monument as found and as set or reset: MONUMENTS ARE IN AREA OF RECONSTRUCTION, SET TIES AS SHOWN ON PAGE 2.

SURVEYOR'S STATEMENT

This Corner Record was prepared by me or under my direction in conformance with the Land Surveyors' Act on MARCH 28, 2016,



Signed [Signature] P.L.S. or R.C.E. Number 6953

COUNTY SURVEYOR'S STATEMENT

This Corner Record was received May 10, 2016 and examined and filed June 9, 2016



Signed [Signature] P.L.S. or R.C.E. No: 4842

Title County Surveyor

County Surveyor's Comment _____

FOUND 3/4" REBAR IN MONUMENT WELL AT CUMBERLAND PLACE AND CUMBERLAND CIRCLE.(R1)

LEGEND:

- FOUND MONUMENT AS NOTED.
- R.M. DENOTES RECORD MAP
- (M) MEASURED DISTANCE. ALL DISTANCES ARE MEASURED UNLESS NOTED OTHERWISE.

REFERENCE:

(R1) R.M. 20-43, S.J.C.R.

LOT 1182

LOT 1181

LOT 1193

FIVE MILE DRIVE

FOUND 3/4" REBAR IN MONUMENT WELL.(R1)

LOT 1180

LOT 1179

LOT 1178

CUMBERLAND PLACE

LINCOLN VILLAGE WEST
UNIT NO. 23
RM 20-43

FOUND CUT "X" IN SIDEWALK.

LOT 1169

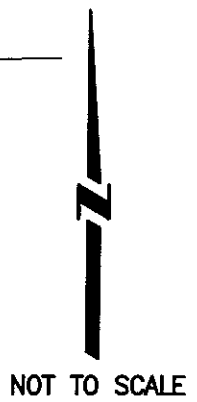
LOT 1171

LOT 1172

LOT 1173

MOULTRIE DRIVE

FOUND 3/4" REBAR IN MONUMENT WELL.(R1)



X AND DISTANCE TABLE		
BS-@-FS	X	FS DISTANCE
B-A-B	00°00'00"	469.54'(M)
B-A-C	180°00'22"	275.03'(M)
B-A-D	115°43'34"	55.32(M)
B-A-E	154°22'06"	55.37'(M)