


CORNER RECORD

Document Number CR-15-266
County of San Joaquin, California

City of _____

Brief Legal Description HARROLD AVENUE @ VINE AVENUE
(WITHIN SECTION 3, TOWNSHIP 2 SOUTH, RANGE 9 EAST, MOUNT DIABLO BASE & MERIDIAN)

CORNER TYPE		COORDINATES (Optional)	
	Government Corner <input type="checkbox"/>	Control <input type="checkbox"/>	N. _____
	Meander <input type="checkbox"/>	Property <input type="checkbox"/>	E. _____
	Rancho <input type="checkbox"/>	Other <input checked="" type="checkbox"/>	Zone _____ NAD27 <input type="checkbox"/> NAD83 <input type="checkbox"/>
	Date of Survey <u>November 4, 2015</u>		NAD83 Epoch _____
			Elev. _____
			Vert. Datum: NGVD29 <input type="checkbox"/> NAVD88 <input type="checkbox"/>
			Meas. Units: Metric <input type="checkbox"/> Imperial <input checked="" type="checkbox"/>

Corner - Left as found Found and tagged Established Reestablished Rebuilt

Identification and type of corner found: Evidence used to identify or procedure used to establish or reestablish the corner:
SEE SKETCH ON BACKSIDE.

A description of the physical condition of the monument as found and as set or reset:
SEE SKETCH ON BACKSIDE.

SURVEYOR'S STATEMENT

This Corner Record was prepared by me or under my direction in conformance with the Land Surveyors' Act on November 9, 2015.

Signed James E. Hart P.L.S. Number 8657

COUNTY SURVEYOR'S STATEMENT

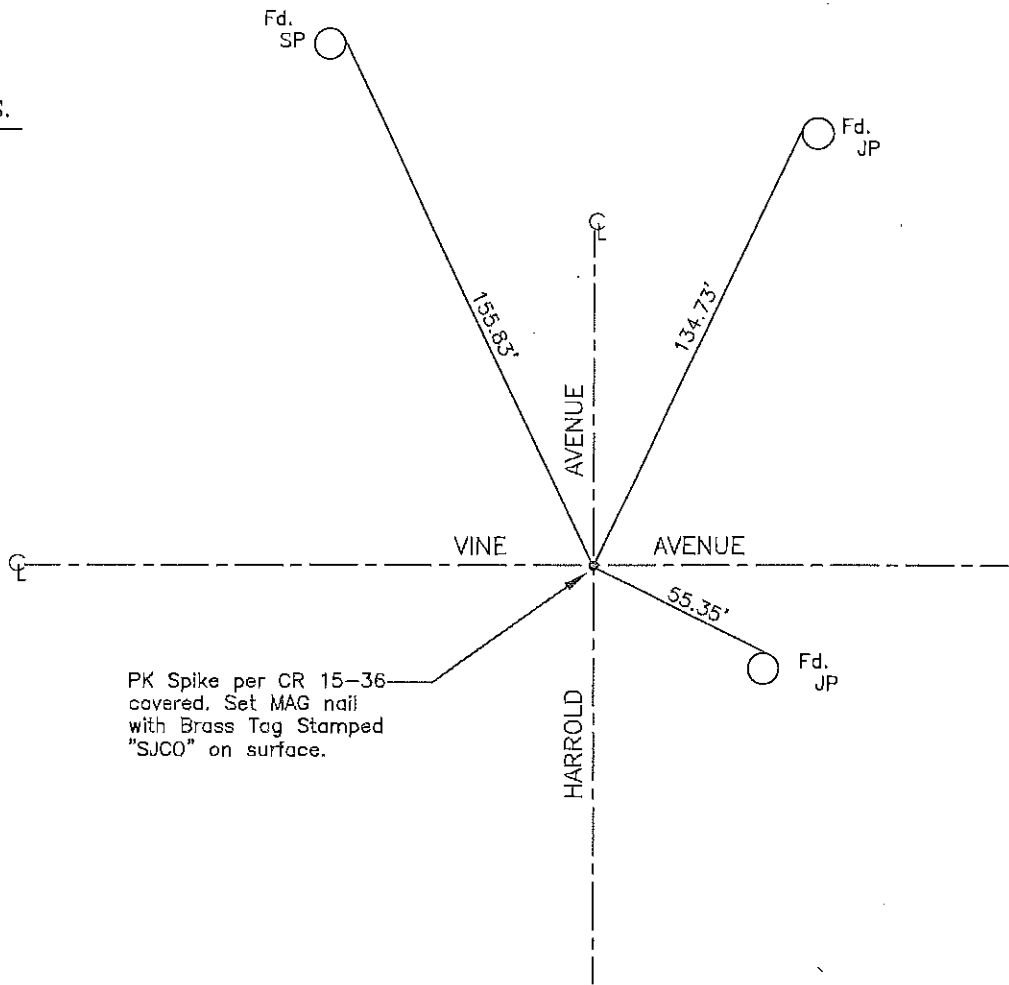
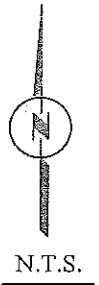
This Corner Record was received November 11, 2015 and examined and filed November 13, 2015.

Signed Warren D. Smith P.L.S. No. 4842

Title Acting County Surveyor

County Surveyor's Comment _____





Note: Found Monuments are not tagged unless otherwise noted.

"No Attempt Was Made to Verify the Monument(s)"

- Set=Conc. Nail with Brass Washer Stamped "S.J. Co.", unless otherwise noted
- Fd.=Found Conc. Nail with Brass Washer Stamped "S.J. Co.", unless otherwise noted
- CR=Corner Record
- FP=Fence Post
- JP=Joint Pole
- LP=Light Pole
- PP=Power Pole
- GP=Guy Pole
- SP=Service Pole
- TP=Telephone Pole
- S.F.N.=Searched Found Nothing
- N.T.S.=Not To Scale
- M&P=Maps & Plats
- PM=Parcel Map
- RS=Record of Survey
- FB=Field Book