

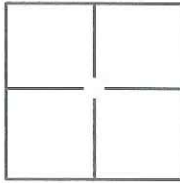
CORNER RECORD

Document Number CR-15-48

City of _____

County of SAN JOAQUIN, California

Brief Legal Description SEC. CORNER OF SECTION 31 & 32, T.1N., R.9E., AND SEC. 5 & 6, T.1S., R.9E.



CORNER TYPE

Government Corner Control
Meander Property
Rancho Other

Date of Survey April 17, 2015

COORDINATES(Optional)

N. _____
E. _____
Zone _____ NAD27 NAD83
NAD83 Epoch _____
Elev. _____
Vert. Datum: NGVD29 NADV88
Meas. Units: Metric Imperial

Corner - Left as found Found and tagged Established Reestablished Rebuilt

Identification and type of corner found: Evidence used to identify or procedure used to establish or reestablish the corner:

SEARCHED FOUND NOTHING. SET SURVEY MONUMENT BY USING FOUND MONUMENTS AS SHOWN ON RECORD OF SURVEY, BOOK 38, PAGE 88. SEE ATTACHED PLAT, 30" LONG.

A description of the physical condition of the monument as found and as set or reset: SEARCHED FOUND NOTHING, SET WITH A 3/4" IRON PIN CAPPED L.S. 7600.

SURVEYOR'S STATEMENT

This Corner Record was prepared by me or under my direction in conformance with

the Land Surveyor's Act on APRIL 17, 2015.

Signed Zachary C. WCMG P.L.S. or R.C.E. No.: 7600



COUNTY SURVEYOR'S STATEMENT

This Corner Record was received May 8, 2015 and examined

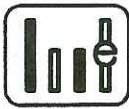
and filed May 14, 2015.

Signed Warren D. Smith P.L.S. or R.C.E. No.: 4842

Title Acting County Surveyor

County Surveyor's Comment _____

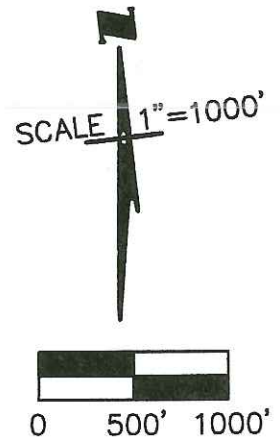




WONG ENGINEERS, INC.
 PLANNING ENGINEERING SURVEYING
 4578 FEATHER RIVER DRIVE, SUITE A
 STOCKTON, CALIFORNIA 95219
 (209) 476-0011

LEGEND:

- L.S. DENOTES LICENSED SURVEYOR
- I. PIN DENOTES IRON PIN
- FD. DENOTES FOUND
- DENOTES FD MONUMENT OF RECORD UNLESS OTHERWISE STATED
- DENOTES SET 3/4" PIN AND CAP L.S. 7600



DESCRIPTION:

THIS DOCUMENT IS FOR THE PURPOSE OF RESETTING ANY MISSING OR OBLITERATED CORNERS OF THE 362.44 ACRE PARCEL AS SHOWN ON RECORD OF SURVEY BOOK 38, PAGE 88, SAN JOAQUIN COUNTY RECORDS.

NOTE:

THE NORTH LINE OF OF SECTION 5, T.1S., R.9E. M.D.B.&M. WHICH BEARS SOUTH 89°32'33" WEST AS SHOWN ON RECORD OF SURVEY, BOOK 38, PAGE 88, SAN JOAQUIN COUNTY RECORDS.

REFERENCES:

- (A) P.M. 25-170
- (B) R.S. 35-7
- (C) R.S. 38-88
- (D) R.S. 30-56

