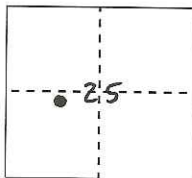


CORNER RECORD

Document Number CR-13-266

City of (APN 063-220-26)

County of San Joaquin, CaliforniaBrief Legal Description Found EMBUD monument in aqueduct R/W, near 12401 East Live Oak Road.

S2S, T3N, R7E, MDM

CORNER TYPE

Government Corner	<input type="checkbox"/>	Control	<input checked="" type="checkbox"/>
Meander	<input type="checkbox"/>	Property	<input type="checkbox"/>
Rancho	<input type="checkbox"/>	Other	<input type="checkbox"/>

Date of Survey October 31, 2011

COORDINATES (Optional)

N. _____
E. _____
Zone _____ NAD27 ☐ NAD83 ☐
NAD83 Epoch _____
Elev. _____
Vert. Datum: NGVD29 ☐ NAVD88 ☐
Meas. Units: Metric ☐ Imperial ☒

Corner - Left as found ☐ Found and tagged ☐ Established ☐ Reestablished ☒ Rebuilt ☐

Identification and type of corner found: Evidence used to identify or procedure used to establish or reestablish the corner:
An existing East Bay Municipal Utility District (EBMUD) brass disc monument, as noted on Page 2, was found on top of a concrete manway structure marking the centerline of the existing aqueduct and control for the corridor R/W.

A description of the physical condition of the monument as found and as set or reset:

The found monument was referenced with 4 RPs representing two intersecting lines then replaced with a new brass disc as described on Page 2.

Reference EBMUD Field Book 4449, Page 19 (Poulsen/Chou)

SURVEYOR'S STATEMENT


This Corner Record was prepared by me or under my direction in conformance with the Professional Land Surveyor's Act on July 3, 2013

Signed R. Lee Hixson P.L.S. or R.C.E. No. 4806

COUNTY SURVEYOR'S STATEMENT

This Corner Record was received July 17, 2013and examined and filed August 22, 2013Signed Thomas M. Gau P.L.S. or R.C.E. No. 26994Title County Surveyor

County Surveyor's Comment: _____



SAN JOAQUIN CO.

LODI

COUNTRY HOME COLONY
B

12401 EAST LIVE OAK ROAD
APN 063-220-26





CENTERLINE OF AQUEDUCT #1

LIVE OAK ROAD

12590 EAST LIVE OAK ROAD
APN 063-210-07

W 1/2 OF SECTION 25
T 3 N R 7 E
M. D. M.

LEGEND

-  FOUND 2-1/2" BRASS DISC IN CONCRETE MANWAY PER EBMUD R/W MAP 4195-G-133; REPLACED WITH 3-1/2" DIAMETER BRASS PLATE, STAMPED "EBMUD SURVEY RESET 2011, PL1205+16.70/P1155+26.71", OLD ELEVATION=69.87', NEW ELEVATION=71.45' (AQUEDUCT DATUM)
-  FOUND LARGE NAIL AND SHINER AT EDGE OF ROAD
-  SET 2x2 WITH TACK AND SHINER
-  SET 1/2" REBAR WITH YELLOW PLASTIC CAP "EBMUD RP"



SCALE
1"=30'



ADDRESS: 12401 EAST LIVE OAK ROAD
APN: 063-220-26

CR#

CR