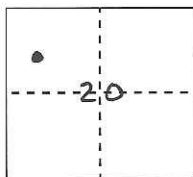


CORNER RECORD

Document Number CR-13-262City of (APN 065-040-05)County of San Joaquin, CaliforniaBrief Legal Description Found EMBUD monument in aqueduct R/W, near Jack Tone Road and Tully Road.S20, T3N, R8E, MDM

CORNER TYPE

Government Corner	<input type="checkbox"/>	Control	<input checked="" type="checkbox"/>
Meander	<input type="checkbox"/>	Property	<input type="checkbox"/>
Rancho	<input type="checkbox"/>	Other	<input type="checkbox"/>

Date of Survey March 8, 2010

COORDINATES (Optional)

N.			
E.			
Zone	<u></u>	NAD27	<input type="checkbox"/> NAD83 <input type="checkbox"/>
NAD83 Epoch	<u></u>		
Elev.	<u></u>		
Vert. Datum:	NGVD29	<input type="checkbox"/> NAVD88	<input type="checkbox"/>
Meas. Units:	Metric	<input type="checkbox"/> Imperial	<input checked="" type="checkbox"/>

Corner - Left as found ☐ Found and tagged ☐ Established ☐ Reestablished ☒ Rebuilt ☐

Identification and type of corner found: Evidence used to identify or procedure used to establish or reestablish the corner:
An existing East Bay Municipal Utility District (EBMUD) brass disc monument, as noted on Page 2, was found on top of a concrete manway structure marking the centerline of the existing aqueduct and control for the corridor R/W.

A description of the physical condition of the monument as found and as set or reset:

The found monument was referenced with 4 RPs representing two intersecting lines then replaced with a new brass disc as described on Page 2.

Reference EBMUD Field Book 4411, Page 19 (Poulsen/Chou)

SURVEYOR'S STATEMENT


This Corner Record was prepared by me or under my direction in conformance with the Professional Land Surveyor's Act on July 3, 2013

Signed R. Lee Hixson P.L.S or R.C.E. No. 4806

COUNTY SURVEYOR'S STATEMENT

This Corner Record was received July 17, 2013and examined and filed August 22, 2013Signed Thomas M. Gau P.L.S or R.C.E. No. 26994Title County Surveyor

County Surveyor's Comment: _____



SAN JOAQUIN CO.

LODI

15250 HARNEY LANE
APN 065-040-02

15302 HARNEY LANE
APN 065-040-34

12901 TULLY ROAD
APN 065-040-05

TULLY ROAD
APN 065-010-02

TO JACK TONE ROAD






TO TULLY ROAD

CENTERLINE OF AQUEDUCT #1

STA P 1087+55.84

NW 1/4 OF
SECTION 20
T. 3 N., R. 8 E.
M. D. M.

LEGEND

-  FOUND 2-1/2" BRASS DISC IN CONCRETE MANWAY AT THE STATION INDICATED PER EBMUD R/W MAP 4195-G-137; REPLACED WITH 3-1/2" DIAMETER BRASS PLATE, STAMPED "RESET 2010, PL1087+45.83, P1087+55.84 E.B.M.U.D." (ELEVATION NOT TRANSFERED)
-  SET 1/2" RE-BAR AND YELLOW PLASTIC CAP STAMPED "EBMUD RP" (FOR LINE ONLY)
-  SET 2x2 HUB WITH TAG, "EBMUD SURV" (FOR LINE ONLY)
-  FOUND U.S.C&GS MONUMENT "DEL GRANDE 1954 1963", 3-1/2" BRASS IN CONCRETE POST (USED FOR LINE POINT)
-  SET "T" IN CONCRETE MANWAY (FOR LINE ONLY)



SCALE
1"=30'



ADDRESS: 12901 TULLY ROAD
APN: 065-040-05

CR#

CR