


CORNER RECORD

Document Number CR-13-232

City of Unincorporated

County of San Joaquin, California

Brief Legal Description 10699 WEST LARCH ROAD, APN 212-170-12, GRANT DEED DOC.# 2012-141012



RANCHO EL PESCADOR

CORNER TYPE

Government Corner ☐ Control ☐
Meander ☐ Property ☒
Rancho ☐ Other ☐

Date of Survey April 10, 2013

COORDINATES(Optional)

N. _____
E. _____
Zone _____ NAD27 ☐ NAD83 ☐
NAD83 Epoch _____
Elev. _____
Vert. Datum: NGVD29 ☐ NADV88 ☐
Meas. Units: Metric ☐ Imperial ☒

Corner - Left as found ☒ Found and tagged ☐ Established ☐ Reestablished ☒ Rebuilt ☐

Identification and type of corner found: Evidence used to identify or procedure used to establish or reestablish the corner:

MONUMENTS AND CORNER MARKERS FOUND PER RS 32-39 AND RS 36-92 (SEE PAGE 2)


A description of the physical condition of the monument as found and as set or reset: MONUMENTS AND CORNER MARKERS FOUND PER RS 32-39 AND RS 36-92, SET CUT CROSS ON TOP OF CEMENT AND BRICK WALL AT LOCATION OF MISSING CORNER PER PER RS 32-39 AND RS 36-92 (SEE PAGE 2)

SURVEYOR'S STATEMENT

This Corner Record was prepared by me or under my direction in conformance with

the Land Surveyor's Act on APRIL 15th, 2013

Signed Gary K. Lamb P.L.S. or R.C.E. No.: PLS 6627



COUNTY SURVEYOR'S STATEMENT


This Corner Record was received July 15, 2013 and examined

and filed August 2, 2013

Signed Thomas M. Gau P.L.S. or R.C.E. No.: 26994

Title County Surveyor

County Surveyor's Comment _____



SCALE: 1" = 100'

