

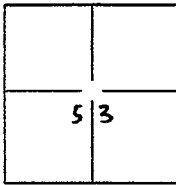
# CORNER RECORD

Document Number CR-13-101

City of STOCKTON

County of SAN JOAQUIN, California

Brief Legal Description LOT 11 OF MAPS AND PLATS BOOK 24, PAGE 7. SAN JOAQUIN COUNTY RECORDS.



## CORNER TYPE

Government Corner ☐ Control ☐  
Meander ☐ Property ☒  
Rancho ☐ Other ☐

## COORDINATES(Optional)

N. \_\_\_\_\_  
E. \_\_\_\_\_  
Zone \_\_\_\_\_ NAD27 ☐ NAD83 ☐  
NAD83 Epoch \_\_\_\_\_  
Elev. \_\_\_\_\_  
Vert. Datum: NGVD29 ☐ NADV88 ☐  
Meas. Units: Metric ☐ Imperial ☒

SEC. 53, C.M. WEBER GRANT Date of Survey April 12, 2013

Corner - Left as found ☐ Found and tagged ☐ Established ☐ Reestablished ☒ Rebuilt ☐

Identification and type of corner found: Evidence used to identify or procedure used to establish or reestablish the corner.

SEARCHED FOUND NOTHING. SET SURVEY MONUMENT AND REFERENCED FENCE POST BY USING FOUND MONUMENTS AS SHOWN IN MAPS AND PLATS, BOOK 24, PAGE 7. SEE ATTACHED PLAT.


A description of the physical condition of the monument as found and as set or reset: SEARCHED FOUND NOTHING, SET WITH A 3/4" IRON PIN CAPPED L.S. 7600. REFERENCED FOUND FENCE POST AT LOCATION OF CORNER.

## SURVEYOR'S STATEMENT

This Corner Record was prepared by me or under my direction in conformance with

the Land Surveyor's Act on APRIL 18, 2013.

Signed [Signature] P.L.S. or R.C.E. No.: L.S. 7600



## COUNTY SURVEYOR'S STATEMENT


This Corner Record was received APRIL 18, 2013 and examined

and filed MAY 12, 2013

Signed [Signature] P.L.S. or R.C.E. No.: 26994

Title COUNTY SURVEYOR

County Surveyor's Comment \_\_\_\_\_





# WONG ENGINEERS, INC.

PLANNING ENGINEERING SURVEYING  
4578 FEATHER RIVER DRIVE, SUITE A  
STOCKTON, CALIFORNIA 95219  
(209) 476-0011

## DESCRIPTION:

THIS DOCUMENT IS FOR THE PURPOSE OF  
RESETTING THE SOUTHWEST CORNER AND  
STATING THAT WE FOUND A FENCE POST  
AT THE SOUTHEAST CORNER OF LOT 11 AS  
SHOWN ON MAPS OF PLATS BOOK 24,  
PAGE 7, SAN JOAQUIN COUNTY RECORDS.

## LEGEND:

- L.S. DENOTES LICENSED SURVEYOR  
I. PIN DENOTES IRON PIN  
FD. DENOTES FOUND  
M&P DENOTES MAPS AND PLATS  
(M) DENOTES MEASURED  
SFN DENOTES SEARCHED FOUND NOTHING  
● DENOTES FD 3/4" I. PIN IN MONUMENT BOX TAGGED R.C.E. 14269 (A)  
○ DENOTES SET 3/4" I. PIN L.S. 7600 UNLESS OTHERWISE NOTED  
● DENOTES FOUND MONUMENT AS NOTED

## REFERENCES:

(A) M&P 24-7

