


CORNER RECORD

Document Number CR-13-100
City of Manteca County of San Joaquin, California

Brief Legal Description SW 1/4 of Sec. 29, T.1S., R.7E., M.D.B. & M., Trailwood Unit No. 2 M.&P. 22-61, S.J.C.R. and Trailwood Unit No. 3 M.&P. 23-40, S.J.C.R.



CORNER TYPE

Government Corner ☐ Control ☐
Meander ☐ Property ☐
Rancho ☐ Other ☒

Date of Survey August 14, 2012

COORDINATES(Optional)

N. _____
E. _____
Zone _____ NAD27 ☐ NAD83 ☐
NAD83 Epoch _____
Elev. _____
Vert. Datum: NGVD29 ☐ NADV88 ☐
Meas. Units: Metric ☐ Imperial ☒

Corner - Left as found ☒ Found and tagged ☐ Established ☐ Reestablished ☐ Rebuilt ☐

Identification and type of corner found: Evidence used to identify or procedure used to establish or reestablish the corner:
Fd. 3/4" Rebar no tag in monument box at centerline of Aspen Drive approximately 226.26 feet East of Spruce Drive.

A description of the physical condition of the monument as found and as set or reset: _____
Set tag stamped L.S. 4450.

SURVEYOR'S STATEMENT

This Corner Record was prepared by me or under my direction in conformance with
the Land Surveyor's Act on Feb. 7th, 2013

Signed Michael L. Quarston P.L.S. or R.C.E. No.: _____ L.S. 4450



COUNTY SURVEYOR'S STATEMENT


This Corner Record was received February 19, 2013 and examined

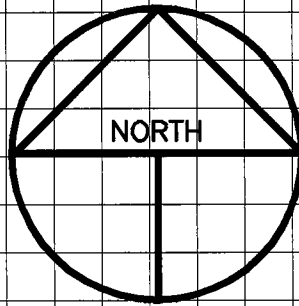
and filed MAY 12, 2013

Signed Thomas M. Gau P.L.S. or R.C.E. No.: 26994

Title COUNTY SURVEYOR

County Surveyor's Comment _____





SCALE: 1" = 20'
2012-08 CR4

LOT 138

LOT 137

LOT 57

LOT 58

ASPEN

DRIVE

FD. 3/4" REBAR, NO
TAG IN MON. BOX,
SET TAG STAMPED
L.S. 4450

LOT 143

TRAILWOOD UNIT NO. 3
M. & P. 23-40

LOT 85

TRAILWOOD UNIT NO. 2
M. & P. 22-61

NO ATTEMPT WAS MADE TO VERIFY THE
POSITION OF THE MONUMENT