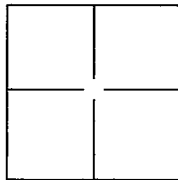


CORNER RECORD

Document Number CR-13-94

City of _____

County of San Joaquin, CaliforniaBrief Legal Description Monuments in Sections 13 & 25, T1N R7E, MDB&M and Section 67, Weber Grant**CORNER TYPE**

Government Corner	<input type="checkbox"/>	Control	<input type="checkbox"/>
Meander	<input type="checkbox"/>	Property	<input checked="" type="checkbox"/>
Rancho	<input type="checkbox"/>	Other	<input checked="" type="checkbox"/>

Date of Survey September 14, 2012**COORDINATES(Optional)**


N. _____
E. _____
Zone 3 NAD27 ☐ NAD83 ☒
NAD83 Epoch _____
Elev. _____
Vert. Datum: NGVD29 ☐ NADV88 ☐
Meas. Units: Metric ☐ Imperial ☒

Corner - Left as found ☒ Found and tagged ☐ Established ☐ Reestablished ☐ Rebuilt ☐


Identification and type of corner found: Evidence used to identify or procedure used to establish or reestablish the corner:

Multiple monuments in east Stockton were found and surveyed. This work was done by CLSACentral Valley Chapter volunteers as part of an effort to preserve property corner monuments during SanJoaquin County summer chip seal projects. The coordinates shown on this corner record are based on theCalifornia Central Valley Control Network, Epoch Date 2012-09-23, Version 1.01. A copy of the control surveyis available from KSN in digital form upon request.A description of the physical condition of the monument as found and as set or reset: See the back of this corner record for adescription of found property corner monuments and monuments set as local survey control. Monument photos andfield notes are available in digital form from KSN or the CLSA California Central Valley Chapter. The combinedscale factor for the coordinates shown is 0.9999351814. The mapping angle is -00-24-27. Both the combinedscale factor and mapping angle for this corner record were calculated at Point #1206.**SURVEYOR'S STATEMENT**

This Corner Record was prepared by me or under my direction in conformance with

the Land Surveyor's Act on February 1, 2013.Signed [Signature] P.L.S. or R.C.E. No.: PLS 8489**COUNTY SURVEYOR'S STATEMENT**This Corner Record was received APRIL 8, 2013 and examinedand filed MAY 12, 2013.Signed Thomas M. Gau P.L.S. or R.C.E. No.: 26994Title COUNTY SURVEYOR

County Surveyor's Comment _____



MONUMENT LIST

POINT NUMBER: 322
 DESCRIPTION: FOUND NAIL AND SHINER.
 NORTHING: 2169480.69 EASTING: 6353987.53

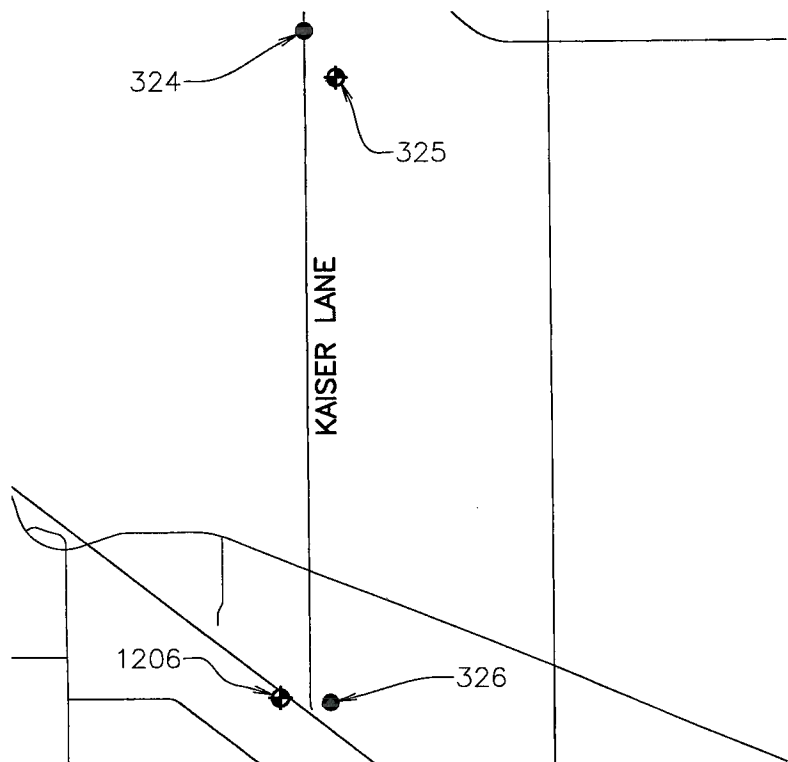
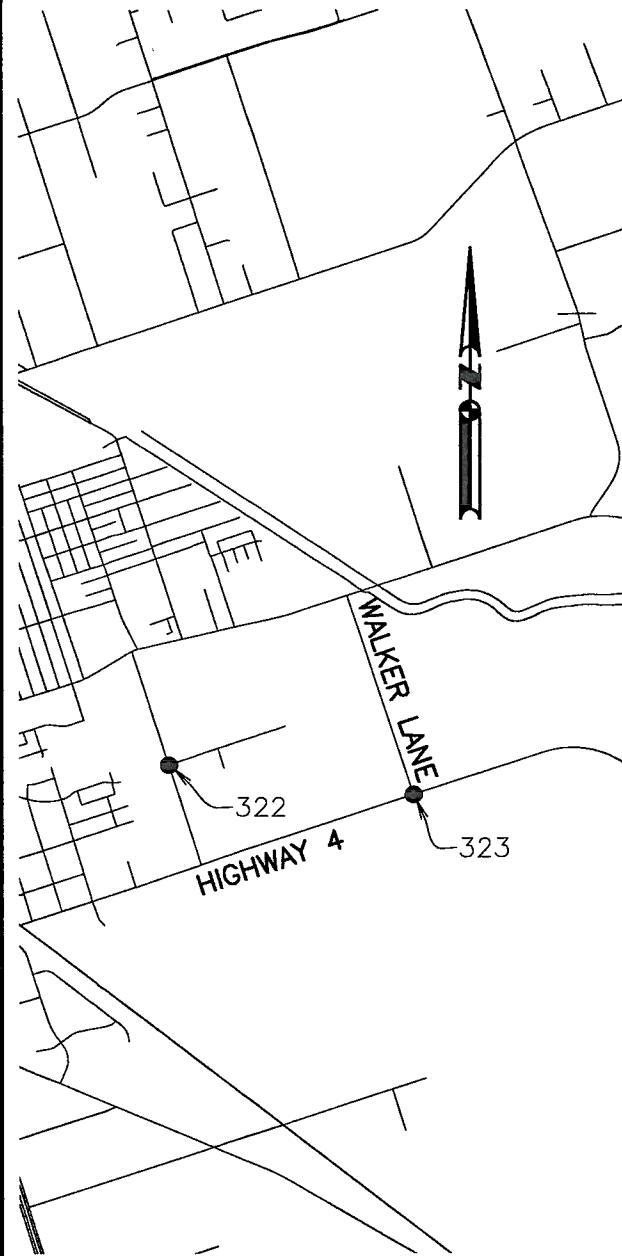
POINT NUMBER: 323
 DESCRIPTION: FOUND IRON PIN.
 NORTHING: 2168832.55 EASTING: 6359284.92

POINT NUMBER: 324
 DESCRIPTION: FOUND METAL OBJECT 21" BELOW
 HOLE IN PAVEMENT.
 NORTHING: 2166104.57 EASTING: 6369526.04

POINT NUMBER: 325
 DESCRIPTION: SET REBAR AND ALUMINUM DISK
 STAMPED "PLS 8489".
 NORTHING: 2166112.39 EASTING: 6369510.42

POINT NUMBER: 326
 DESCRIPTION: FOUND NAIL IN MON WELL.
 NORTHING: 2151713.61 EASTING: 6369651.81

POINT NUMBER: 1206
 DESCRIPTION: SET REBAR AND ALUMINUM DISK
 STAMPED "PLS 8489".
 NORTHING: 2151685.56 EASTING: 6369612.69



THE CLSA CENTRAL VALLEY CHAPTER
 SAN JOAQUIN COUNTY GOVERNMENT
 LIAISON COMMITTEE WOULD LIKE TO
 THANK GEORGE BALL, CHRIS MARTIN,
 ALFREDO MIJANGO, AND JULIAN
 PADILLA FOR THEIR VOLUNTEER
 WORK ON THIS PROJECT. THEY
 WOULD LIKE TO THANK KSN FOR
 PROVIDING FUEL, SUPPLIES AND
 EQUIPMENT FOR THE PROJECT.

UNITS SHOWN ARE US SURVEY FEET.

**KJELDSSEN
 SINNOCK
 NEUDECK
 INC.**
 Civil Engineers
 and Land Surveyors

711 N. Pershing Avenue
 Stockton, CA 95203-2152
 Office: (209) 948-0268
 Faxes: (209) 948-0296
 E-mail: KSN@ksninc.com

CLSA CENTRAL VALLEY CHAPTER
 SUMMER 2012 SAN JOAQUIN COUNTY
 CHIP SEAL PROJECTS
 CORNER RECORD

Design
 SLB
 Drawn
 SLB
 Check
 BAS

Scale
 1"=4000'
 Original Drawing Scale
 0 1/4" 1/2"

Date
 JANUARY 2013
 Sheet Number
 2 Of 2
 Project File No.