

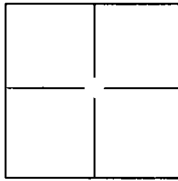
CORNER RECORD

Document Number CR-13-68

City of Stockton

County of San Joaquin, California

Brief Legal Description Witness corner of the NW corner of Lot 1 of Block 99 West of Center.



CORNER TYPE

Government Corner ☐ Control ☐
Meander ☐ Property ☐
Rancho ☐ Other ☒

Date of Survey October 10, 2012

COORDINATES(Optional)

N. _____
E. _____
Zone _____ NAD27 ☐ NAD83 ☐
NAD83 Epoch _____
Elev. _____
Vert. Datum: NGVD29 ☐ NADV88 ☐
Meas. Units: Metric ☐ Imperial ☒

Corner - Left as found ☒ Found and tagged ☐ Established ☐ Reestablished ☐ Rebuilt ☐

Identification and type of corner found: Evidence used to identify or procedure used to establish or reestablish the corner:

Fd. old chiseled cross witness corner of the Northwest corner of Lot 1 of Block 99 West of Center.

A description of the physical condition of the monument as found and as set or reset: _____

Set two 1-1/4" Magnetic Nail ties as shown on sheet 2.

SURVEYOR'S STATEMENT

This Corner Record was prepared by me or under my direction in conformance with

the Land Surveyor's Act of February 7, 2013

Signed Michael L. Quartaroli License or R.C.E. No.: L.S. 4450



COUNTY SURVEYOR'S STATEMENT


This Corner Record was received February 19, 2013 and examined

and filed March 22, 2013

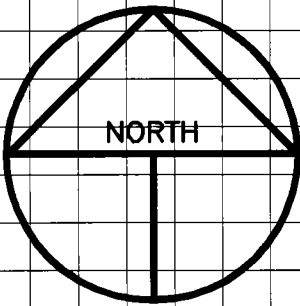
Signed Thomas M. Gau License or R.C.E. No.: 26994

Title County Surveyor

County Surveyor's Comment _____



PRE-CONSTRUCTION CORNER RECORD



SCALE: 1" = 6'
2012-221 CR14

SET 1-1/4"
MAGNETIC NAIL

18.47'(M)

SET 1-1/4"
MAGNETIC NAIL

17.83'(M)

FD. OLD
CHISELED
CROSS

BAKER STREET

WILLOW STREET

WEST OF CENTER
LOT 1
BLOCK 99

NO ATTEMPT WAS MADE TO VERIFY THE
POSITION OF THE MONUMENT