

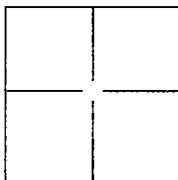
CORNER RECORD

Document Number CR-1365

City of Stockton

County of San Joaquin, California

Brief Legal Description Witness corner of the SW corner of Lot 2 of Block 17 East of Center.



CORNER TYPE

Government Corner ☐ Control ☐
Meander ☐ Property ☐
Rancho ☐ Other ☒

Date of Survey October 10, 2012

COORDINATES(Optional)

N. _____
E. _____
Zone _____ NAD27 ☐ NAD83 ☐
NAD83 Epoch _____
Elev. _____
Vert. Datum: NGVD29 ☐ NADV88 ☐
Meas. Units: Metric ☐ Imperial ☒

Corner - Left as found ☒ Found and tagged ☐ Established ☐ Reestablished ☐ Rebuilt ☐

Identification and type of corner found: Evidence used to identify or procedure used to establish or reestablish the corner:

Fd. old chiseled cross witness corner of the Southwest corner of Lot 2 of Block 17 East of Center.


A description of the physical condition of the monument as found and as set or reset: _____

Set two 1-1/4" Magnetic Nail ties as shown on sheet 2.

SURVEYOR'S STATEMENT

This Corner Record was prepared by me or under my direction in conformance with
the Land Surveyor's Act on February 7, 2013.

Signed Michael L. Quaratori P.L.S. or R.C.E. No.: L.S. 4450



COUNTY SURVEYOR'S STATEMENT


This Corner Record was received February 19, 2013 and examined

and filed March 22, 2013.

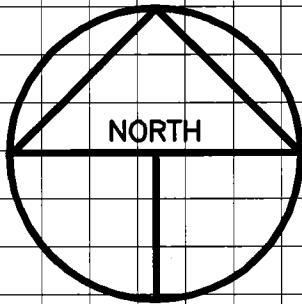
Signed Thomas M. Gau P.L.S. or R.C.E. No.: 26994

Title County Surveyor

County Surveyor's Comment _____



PRE-CONSTRUCTION CORNER RECORD



SCALE: 1" = 6'
2012-221 CR11

STANISLAUS STREET

EAST OF CENTER
LOT 2
BLOCK 17

SET 1-1/4"
MAGNETIC NAIL

18.70'(M)

FD. OLD
CHISELED
CROSS

MARKET STREET

17.76'(M)

SET 1-1/4"
MAGNETIC NAIL

NO ATTEMPT WAS MADE TO VERIFY THE
POSITION OF THE MONUMENT