

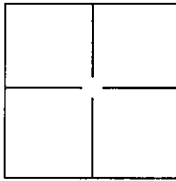
CORNER RECORD

Document Number CR-13-63

City of Stockton

County of San Joaquin, California

Brief Legal Description Witness corner of the SE corner of Lot 12 of Block 7 East of Center.



CORNER TYPE

Government Corner ☐ Control ☐
Meander ☐ Property ☐
Rancho ☐ Other ☒

Date of Survey October 10, 2012

COORDINATES(Optional)

N. _____
E. _____
Zone _____ NAD27 ☐ NAD83 ☐
NAD83 Epoch _____
Elev. _____
Vert. Datum: NGVD29 ☐ NADV88 ☐
Meas. Units: Metric ☐ Imperial ☒

Corner - Left as found ☒ Found and tagged ☐ Established ☐ Reestablished ☐ Rebuilt ☐

Identification and type of corner found: Evidence used to identify or procedure used to establish or reestablish the corner:

Fd. large chiseled crosses witness corner of the Southwest corner of Lot 2 of Block 73 East of Center.

A description of the physical condition of the monument as found and as set or reset: _____

Set two 1-1/4" Magnetic Nail ties as shown on sheet 2.

SURVEYOR'S STATEMENT

This Corner Record was prepared by me or under my direction in conformance with
the Land Surveyors Act on February 7, 2013

Signed Michael L. Quaratori P.L.S. or R.C.E. No.: L.S. 4450




COUNTY SURVEYOR'S STATEMENT

This Corner Record was received February 19, 2013 and examined
and filed March 22, 2013

Signed Thomas M. Gau P.L.S. or R.C.E. No.: 26994

Title County Surveyor

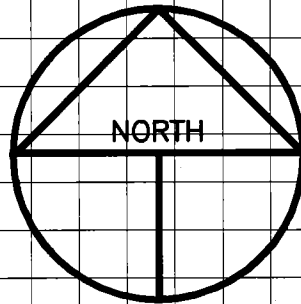
County Surveyor's Comment _____



PRE-CONSTRUCTION CORNER RECORD

x

STANISLAUS STREET



SCALE: 1" = 6'
2012-221 CR9

EAST OF CENTER
LOT 12
BLOCK 7

MAIN STREET

15.59'(M)

SET 1-1/4"
MAGNETIC NAIL

FD. SAW-CUT
CROSS

14.15'(M)

SET 1-1/4"
MAGNETIC NAIL

NO ATTEMPT WAS MADE TO VERIFY THE
POSITION OF THE MONUMENT