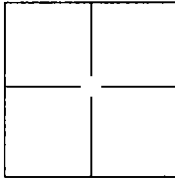


CORNER RECORD

Document Number CR-13-60City of StocktonCounty of San Joaquin, CaliforniaBrief Legal Description Witness corner of the NW corner of Lot 1 of Block 4 per M.&P. 10-25, S.J.C.R.**CORNER TYPE**

Government Corner ☐ Control ☐
Meander ☐ Property ☐
Rancho ☐ Other ☒

Date of Survey October 10, 2012**COORDINATES(Optional)**

N. _____
E. _____
Zone _____ NAD27 ☐ NAD83 ☐
NAD83 Epoch _____
Elev. _____
Vert. Datum: NGVD29 ☐ NADV88 ☐
Meas. Units: Metric ☐ Imperial ☒

Corner - Left as found ☒ Found and tagged ☐ Established ☐ Reestablished ☐ Rebuilt ☐

Identification and type of corner found: Evidence used to identify or procedure used to establish or reestablish the corner:

Fd. old Chiseled Cross witness corner of the Northwest corner of Lot 1 of Block 4 per M.&P. 10-25, S.J.C.R.

A description of the physical condition of the monument as found and as set or reset: _____

Set two 1-1/4" Magnetic Nail ties as shown on sheet 2.**SURVEYOR'S STATEMENT**

This Corner Record was prepared by me or under my direction in conformance with

the Land Surveyor's Act on February 7, 2013

Signed


P.L.S. or R.C.E. No.: L.S. 4450**COUNTY SURVEYOR'S STATEMENT**This Corner Record was received February 19, 2013 and examinedand filed March 22, 2013

Signed

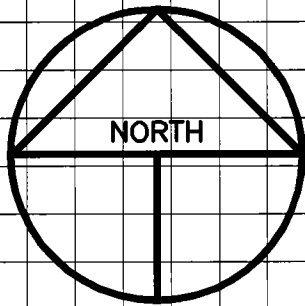
P.L.S. or R.C.E. No.:

26994Title County Surveyor

County Surveyor's Comment _____



PRE-CONSTRUCTION CORNER RECORD



SCALE: 1" = 6'
2012-221 CR6

COMMERCE STREET

SET 1-1/4"
MAGNETIC NAIL

20.44'(M)

12.55'(M)

FD. OLD
CHISELED
CROSS

ADAMS STREET

NORTHCREST
M. & P. 10-25
LOT 1
BLOCK 4

NO ATTEMPT WAS MADE TO VERIFY THE
POSITION OF THE MONUMENT