

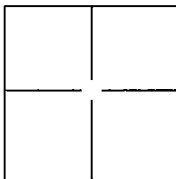
CORNER RECORD

Document Number CR-13-56

City of Stockton

County of San Joaquin, California

Brief Legal Description Witness corner of the NE corner of Lot 16 of Block 13 per M.&P. 2-50, S.J.C.R.



CORNER TYPE

Government Corner ☐ Control ☐
Meander ☐ Property ☐
Rancho ☐ Other ☒

Date of Survey October 8, 2012

COORDINATES(Optional)

N. _____
E. _____
Zone _____ NAD27 ☐ NAD83 ☐
NAD83 Epoch _____
Elev. _____
Vert. Datum: NGVD29 ☐ NADV88 ☐
Meas. Units: Metric ☐ Imperial ☒

Corner - Left as found ☒ Found and tagged ☐ Established ☐ Reestablished ☐ Rebuilt ☐

Identification and type of corner found: Evidence used to identify or procedure used to establish or reestablish the corner:

Fd. Chiseled cross witness corner of the Northeasterly corner of Lot 16 of Block 13 per M.&P. 2-50, S.J.C.R.

A description of the physical condition of the monument as found and as set or reset: _____

Set two 1-1/4" Magnetic Nail ties as shown on sheet 2.

SURVEYOR'S STATEMENT

This Corner Record was prepared by me or under my direction in conformance with
the Land Surveyor's Act on February 7, 2013.

Signed Michael L. Quararol P.L.S. or R.C.E. No.: L.S. 4450



COUNTY SURVEYOR'S STATEMENT


This Corner Record was received February 19, 2013 and examined

and filed March 22, 2013.

Signed Thomas M. Gau P.L.S. or R.C.E. No.: 26994

Title County Surveyor

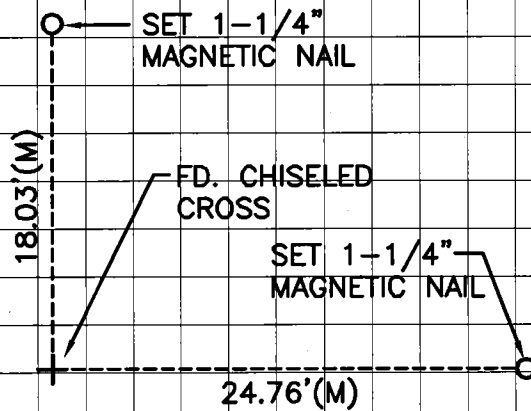
County Surveyor's Comment _____



PRE-CONSTRUCTION CORNER RECORD

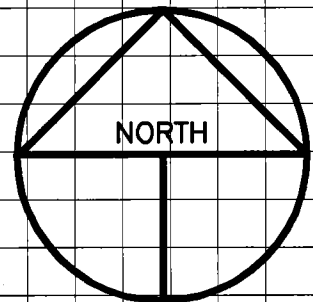
x

MAPLE STREET



SPERRY'S ADDITION
M. & P. 2-50
LOT 16
BLOCK 13

COMMERCE STREET



SCALE: 1" = 10'
2012-221 CR2

NO ATTEMPT WAS MADE TO VERIFY THE
POSITION OF THE MONUMENT