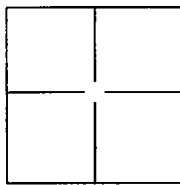


# CORNER RECORD

Document Number CR-13-46City of STOCKTONCounty of SAN JOAQUIN, CaliforniaBrief Legal Description PARCE ONE, PARCEL MAP BOOK 2, PAGE 9. SAN JOAQUIN COUNTY RECORDS.

## CORNER TYPE

Government Corner ☐ Control ☐  
Meander ☐ Property ☒  
Rancho ☐ Other ☐

Date of Survey January 31, 2013

## COORDINATES(Optional)

N. \_\_\_\_\_  
E. \_\_\_\_\_  
Zone \_\_\_\_\_ NAD27 ☐ NAD83 ☐  
NAD83 Epoch \_\_\_\_\_  
Elev. \_\_\_\_\_  
Vert. Datum: NGVD29 ☐ NADV88 ☐  
Meas. Units: Metric ☐ Imperial ☒

Corner - Left as found ☐ Found and tagged ☐ Established ☐ Reestablished ☒ Rebuilt ☐


Identification and type of corner found: Evidence used to identify or procedure used to establish or reestablish the corner:

SEARCHED FOUND NOTHING. SET SURVEY MONUMENTS BY USING FOUND MONUMENTS AS SHOWN ON  
PARCEL MAP, BOOK 2, PAGE 9. SEE ATTACHED PLAT.

A description of the physical condition of the monument as found and as set or reset: SEARCHED FOUND NOTHING, SET  
WITH A 3/4" IRON PIN CAPPED L.S. 7600, NAIL AND BRASS TAG L.S. 7600, AND A CHISELED CROSS IN  
CONCRETE TAGGED L.S. 7600.

## SURVEYOR'S STATEMENT


This Corner Record was prepared by me or under my direction in conformance with

the Land Surveyor's Act on JANUARY 31, 2013.Signed Zachary C. Wong P.L.S. or R.C.E. No.: L.S. 7600

## COUNTY SURVEYOR'S STATEMENT

This Corner Record was received FEBRUARY 1, 2013 and examinedand filed MARCH 12, 2013.Signed Thomas M. Gau P.L.S. or R.C.E. No.: 26994Title COUNTY SURVEYOR

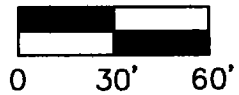
County Surveyor's Comment \_\_\_\_\_





THIS DOCUMENT IS FOR THE PURPOSE OF  
RESETTING THE NORTH AND EAST CORNERS  
OF PARCEL ONE AS SHOWN ON PARCEL  
MAP BOOK 2, PAGE 9, SAN JOAQUIN  
COUNTY RECORDS.

L.S.	DENOTES LICENSED SURVEYOR
I. PIN	DENOTES IRON PIN
FD.	DENOTES FOUND
P.M.	DENOTES PARCEL MAP
(M)	DENOTES MEASURED
SFN	DENOTES SEARCHED FOUND NOTHING
⊙	DENOTES FD 3/4" I. PIN IN MONUMENT BOX TAGGED R.C.E. 8189 (B)
(CALC.)	DENOTES CALCULATED
○	DENOTES SET NAIL AND BRASS TAG L.S. 7600 UNLESS OTHERWISE NOTED
+	DENOTES SET CHISELED CROSS ON 3' OFFSET TAGGED L.S. 7600



(A) P.M. 2-9  
(B) M&P 21-24

