

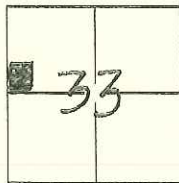
CORNER RECORD

City of MANTECA

Document Number CR-12-424

County of SAN JOAQUIN, California

Brief Legal Description NW 1/4, SEC 33, T1S, R7E, M.D.M HAHN ESTATES M.&P. 26-81



CORNER TYPE

Government Corner ☐ Control ☐
Meander ☐ Property ☐
Rancho ☐ Other ☒

Date of Survey MAY 9, 2012

COORDINATES(Optional)

N. _____
E. _____
Zone _____ NAD27 ☐ NAD83 ☐
NAD83 Epoch _____
Elev. _____
Vert. Datum: NGVD29 ☐ NADV88 ☐
Meas. Units: Metric ☐ Imperial ☐

Corner - Left as found ☐ Found and tagged ☐ Established ☐ Reestablished ☒ Rebuilt ☐

Identification and type of corner found: Evidence used to identify or procedure used to establish or reestablish the corner:

FOUND VERY OLD CONCRETE NAIL UNDER AGED AC SEAL COAT AT HAWES STREET CUL-DE-SAC CENTERLINE ANGLE POINT. RECORD (M.&P. 26-81) MONUMENT NOT FOUND. REESTABLISHED RECORD LOCATION USING MONUMENTS ON HAWES STREET CENTERLINE TO THE WEST AND SOUTH. SET FOUR 2 FOOT SWING TIES.

A description of the physical condition of the monument as found and as set or reset: SET 3/4" IRON PIPE 30" LONG, TAGGED LS 7803 USING FOUR 2 FOOT SWING TIES, ENCASED IN A STANDARD CITY MONUMENT WELL.

SURVEYOR'S STATEMENT

This Corner Record was prepared by me or under my direction in conformance with

the Land Surveyor's Act on SEPTEMBER 4, 2012

Signed Michael L. Foulk P.L.S. or R.C.E. No.: 7803



COUNTY SURVEYOR'S STATEMENT


This Corner Record was received OCTOBER 25, 2012 and examined


and filed DECEMBER 13, 2012

Signed Jeff D. Lund P.L.S. or R.C.E. No.: 4440

Title Asst. County Surveyor

County Surveyor's Comment THIS CORNER RECORD IS NOT IN COMPLIANCE WITH BOARD RULE 464(C) REGARDING SUBMITTAL WITHIN 90 DAYS OF THE DATE OF SURVEY.





N.T.S.

