

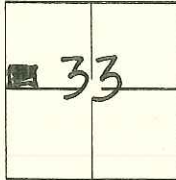
CORNER RECORD

Document Number CR-12-423

City of MANTECA

County of SAN JOAQUIN, California

Brief Legal Description NW 1/4, SEC 33, T1S, R7E, M.D.M HAHN ESTATES M.&P. 26-81



CORNER TYPE

Government Corner ☐ Control ☐
Meander ☐ Property ☐
Rancho ☐ Other ☒

COORDINATES(Optional)

N. _____
E. _____
Zone _____ NAD27 ☐ NAD83 ☐
NAD83 Epoch _____
Elev. _____
Vert. Datum: NGVD29 ☐ NADV88 ☐
Meas. Units: Metric ☐ Imperial ☐

Date of Survey MAY 9, 2012

Corner - Left as found ☒ Found and tagged ☐ Established ☐ Reestablished ☐ Rebuilt ☒

Identification and type of corner found: Evidence used to identify or procedure used to establish or reestablish the corner:

FOUND 3/4" IRON PIN AT CENTERLINE CUL-DE-SAC (RADIUS POINT)
HAWES STREET FROM A MAP OF THE HAHN ESTATES M.&P. 26-81.
SET FOUR 2 FOOT SWING TIES FOR INSTALLATION OF STANDARD
CITY MONUMENT BOX.

A description of the physical condition of the monument as found and as set or reset: LEFT MONUMENT

UNDISTURBED AND ENCASED IT IN A STANDARD CITY MONUMENT
WELL.

SURVEYOR'S STATEMENT

This Corner Record was prepared by me or under my direction in conformance with

the Land Surveyor's Act on SEPTEMBER 4, 2012

Signed Michael L. Foulk P.L.S. or R.C.E. No.: 7803



COUNTY SURVEYOR'S STATEMENT


This Corner Record was received OCTOBER 25, 2012 and examined


and filed DECEMBER 13, 2012

Signed Jeff D. Lund P.L.S. or R.C.E. No.: 4440

Title Asst. County Surveyor

County Surveyor's Comment THIS CORNER RECORD IS NOT IN COMPLIANCE
WITH BOARD RULE 464(C) REGARDING SUBMITTAL WITHIN 90
DAYS OF THE DATE OF SURVEY.





N.T.S.

HAWES STREET

25'

25'



FOUND 3/4"
SOLID PIN



FD. 3/4"
IRON PIPE
PER CR-12-

424



2' TYP.

FOUND 3/4"
SOLID PIN