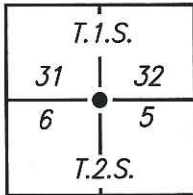


CORNER RECORD

Document Number

CR 11-142City of MANTECACounty of SAN JOAQUIN, CaliforniaBrief Legal Description SECTION CORNER SECTIONS 31 & 32, TOWNSHIP 1 SOUTH, RANGE 7 EAST,
MOUNT DIABLO BASE AND MERIDIAN.

CORNER TYPE

Government Corner ☒ Control ☐
Meander ☐ Property ☐
Rancho ☐ Other ☐

Date of Survey JULY 28, 2011

COORDINATES (Optional)

N _____
E _____
Zone _____ NAD27 ☐ NAD83 ☐
NAD83 Epoch _____
Elev. _____
Vert. Datum: NVGD29 ☐ NVGD88 ☐
Meas. Units: Metric ☐ Imperial ☐

Corner— Left as found ☐ Found and tagged ☐ Established ☐ Reestablished ☒ Rebuilt ☐

Identification and type of corner found: Evidence used to identify or procedure used to establish or reestablish the corner:
CENTERLINE MONUMENT 10'± NORTHERLY FROM APPARENT INTERSECTION OF YOSEMITE AVENUE AND UNION ROAD
WAS DESTROYED DURING CONSTRUCTION. FOUND WITNESS CORNERS AS SHOWN ON CORNER RECORD DOCUMENT
NUMBER 11-58.

A description of the physical condition of the monument as found and as set or reset: _____
SET MONUMENT FROM TIES AS SHOWN ON PAGE 2.

SURVEYOR'S STATEMENT

This Corner Record was prepared by me or under my direction in conformance with
the Land Surveyors' Act on AUGUST 3, 2011,


Signed [Signature] P.L.S. or R.C.E. Number 6953

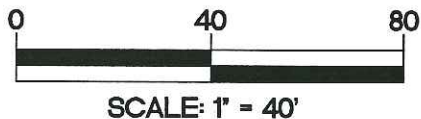
COUNTY SURVEYOR'S STATEMENT

This Corner Record was received SEPTEMBER 9, 2011 and examined
and filed SEPTEMBER 14, 2011

Signed Thomas M. Gau P.L.S. or R.C.E. No: 26994Title COUNTY SURVEYOR

County Surveyor's Comment _____





LEGEND:

- FOUND MONUMENT AS NOTED
- ✱— FOUND NAIL AND TAG L.S.6953 AS NOTED C.R. 11-58
- SET 3/4" x 24" IRON PIPE, TAGGED L.S.6953 IN MONUMENT WELL.

C.R. CORNER RECORD
 S.J.C.R. SAN JOAQUIN COUNTY RECORDS
 M.P. MAPS AND PLATS, S.J.C.R.
 R.S. RECORD OF SURVEY, S.J.C.R.
 P.M. PARCEL MAPS, S.J.C.R.
 (M) MEASURED DISTANCE

REFERENCES:

- (A) R.S., 33-133, S.J.C.R.
- (B) P.M., 22-158, S.J.C.R.
- (C) P.M., 16-161, S.J.C.R.
- (D) R.S., 27-12, S.J.C.R.
- (E) M.P., 31-66, S.J.C.R.
- (F) M.P., 14-62, S.J.C.R.
- (G) M.P., 6-20, S.J.C.R.
- (H) C.R., 11-58, S.J.C.R.

FND CONCRETE NAIL WITH BRASS TAG
 STAMPED LS 6953 IN PARKING LOT

