

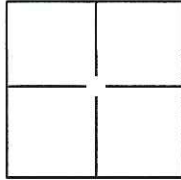
CORNER RECORD

Document Number CR 11-130

City of STOCKTON

County of SAN JOAQUIN, California

Brief Legal Description NORTHWEST CORNER OF PARCEL 1, P.M. 24-19 IN SEC. 16, T.2N., R.6E., M.D.B.&M.



CORNER TYPE

Government Corner ☐ Control ☐
Meander ☐ Property ☒
Rancho ☐ Other ☐

Date of Survey July 7, 2011

COORDINATES(Optional)

N. _____
E. _____
Zone _____ NAD27 ☐ NAD83 ☐
NAD83 Epoch _____
Elev. _____
Vert. Datum: NGVD29 ☐ NADV88 ☐
Meas. Units: Metric ☐ Imperial ☐

Corner - Left as found ☐ Found and tagged ☐ Established ☐ Reestablished ☒ Rebuilt ☐

Identification and type of corner found: Evidence used to identify or procedure used to establish or reestablish the corner:
SEARCHED FOUND NOTHING. SET SURVEY MONUMENT BY USING FOUND MONUMENTS AS SHOWN ON
PARCEL MAP, BOOK 24, PAGE 19. SEE ATTACHED PLAT.

A description of the physical condition of the monument as found and as set or reset: SEARCHED FOUND NOTHING, SET
WITH A 3/4" IRON PIN CAPPED L.S. 7600.

SURVEYOR'S STATEMENT

This Corner Record was prepared by me or under my direction in conformance with

the Land Surveyor's Act on JULY 21, 2011.

Signed [Signature] P.L.S. or R.C.E. No.: _____



COUNTY SURVEYOR'S STATEMENT


This Corner Record was received AUGUST 26, 2011 and examined

and filed AUGUST 31, 2011.

Signed [Signature] P.L.S. or R.C.E. No.: 26994

Title COUNTY SURVEYOR

County Surveyor's Comment _____



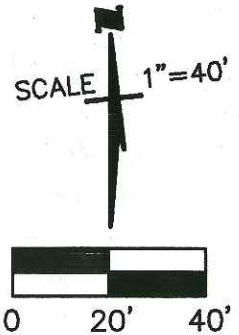


WONG ENGINEERS, INC.

PLANNING ENGINEERING SURVEYING
4578 FEATHER RIVER DRIVE, SUITE A
STOCKTON, CALIFORNIA 95219
(209) 476-0011

LEGEND:

L.S.	DENOTES LICENSED SURVEYOR
I. PIN	DENOTES IRON PIN
SFN	DENOTES SEARCHED FOUND NOTHING
P.M.	DENOTES PARCEL MAP
(M)	DENOTES MEASURED
()	DENOTES DATA PER DOC. 2011-054210
○	DENOTES MONUMENT SET
●	DENOTES MONUMENT FOUND PER REF. (A)
P.U.E.	DENOTES PUBLIC UTILITY EASEMENT
EX.	DENOTES EXISTING
REF.	DENOTES REFERENCE



DESCRIPTION:

THIS DOCUMENT IS FOR THE PURPOSE OF REESTABLISHING THE NORTHWEST CORNER OF PARCEL 1 AS SHOWN ON PARCEL MAP BOOK 24, PAGE 19 SAN JOAQUIN COUNTY RECORDS (REF. A). SEE CERTIFICATE OF CORRECTION TO P.M. 24-19 (DOC. NO. 2006-213574, OCTOBER 10, 2006)

