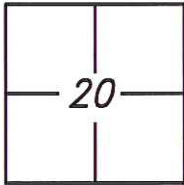


CORNER RECORD

Document Number C.R. 11-56City of RIPONCounty of SAN JOAQUIN, CaliforniaBrief Legal Description CENTERLINE MONUMENTS IN INTERSECTION OF MILGEO AVENUE AND MANLEY ROAD.
IN THE EAST HALF OF SECTION 20, T.2S., R.8E., M.D.B.&M.

CORNER TYPE

Government Corner	<input type="checkbox"/>	Control	<input type="checkbox"/>
Meander	<input type="checkbox"/>	Property	<input type="checkbox"/>
Rancho	<input type="checkbox"/>	Other	<input checked="" type="checkbox"/>

Date of Survey APRIL 13, 2011

COORDINATES (Optional)

N _____
E _____
Zone _____ NAD27 ☐ NAD83 ☐
NAD83 Epoch _____
Elev. _____
Vert. Datum: NVGD29 ☐ NVGD88 ☐
Meas. Units: Metric ☐ Imperial ☐

Corner— Left as found ☐ Found and tagged ☐ Established ☐ Reestablished ☐ Rebuilt ☒Identification and type of corner found: Evidence used to identify or procedure used to establish or reestablish the corner:
CENTERLINE/1/4 SECTION LINE MONUMENTS IN INTERSECTION OF MILGEO AVENUE AND MANLEY ROAD.A description of the physical condition of the monument as found and as set or reset: _____
RESET MONUMENT FROM TIES AS SHOWN ON PAGE 2.


SURVEYOR'S STATEMENT

This Corner Record was prepared by me or under my direction in conformance with
the Land Surveyors' Act on APRIL 22, 2011,Signed [Signature] P.L.S. or R.C.E. Number 6406

COUNTY SURVEYOR'S STATEMENT

This Corner Record was received APRIL 25, 2011 and examined
and filed MAY 19, 2011Signed Thomas M. Gau P.L.S. or R.C.E. No: 26994Title INTERIM COUNTY SURVEYOR

County Surveyor's Comment _____



LEGEND:

- FOUND MONUMENT AS NOTED.
- ⊗— FOUND NAIL AND TAG L.S. 6406 IN PAVEMENT, C.R.-10-56
- ⊙— SET 3/4" x 24" IRON PIPE, TAGGED L.S. 6406 IN MONUMENT WELL
- CORNER RECORD
- C.R. PARCEL MAPS, BOOK-PAGE, S.J.C.R.
- P.M. MAPS AND PLATS, BOOK-PAGE, S.J.C.R.
- M.&P. SAN JOAQUIN COUNTY RECORDS
- S.J.C.R. CORNER RECORD, CR-10-56
- (A)

AZALEA SREET

M.&P., 27-12

FOUND 3/4" IRON PIPE, NO TAG, IN MONUMENT WELL
(3/4" IRON PIPE, TAGGED L.S. 4876 IN FOUND MON. WELL)(M.&P., 27-12)
(3/4" IRON PIN IN MONUMENT BOX)(M.&P., 25-125)

1/4 SECTION LINE

586.81'(M)(A) (586.74')(M.&P., 25-125)

49.88'(M)(A)

44.72'(M)(A)

1/4 SECTION LINE

CENTERLINE

4.87'(M)(A)
(4.64')(M.&P., 28-07)

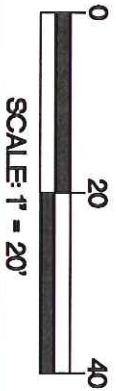
MILGEO AVENUE

FOUND 3/4" IRON PIPE, TAGGED L.S. 4876
IN MONUMENT WELL (M.&P., 28-07)

MANLEY ROAD

M.&P., 25-125

M.&P., 28-07



SCALE: 1" = 20'



M.&P., 28-20