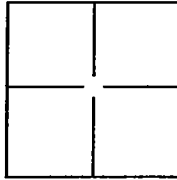


CORNER RECORD

Document Number CR-11-13City of StocktonCounty of San Joaquin, CaliforniaBrief Legal Description Spyglass Drive in Section 36 T 2. N. R. 5 E., and Section 31 T. 2 N. R. 6 E.**CORNER TYPE**

Government Corner	<input type="checkbox"/>	Control	<input type="checkbox"/>
Meander	<input type="checkbox"/>	Property	<input checked="" type="checkbox"/>
Rancho	<input type="checkbox"/>	Other	<input type="checkbox"/>

Date of Survey September 3, 2010**COORDINATES(Optional)**

N. _____
E. _____
Zone _____ NAD27 ☐ NAD83 ☐
NAD83 Epoch _____
Elev. _____
Vert. Datum: NGVD29 ☐ NADV88 ☐
Meas. Units: Metric ☐ Imperial ☐

Corner - Left as found ☒ Found and tagged ☐ Established ☐ Reestablished ☐ Rebuilt ☐

Identification and type of corner found: Evidence used to identify or procedure used to establish or reestablish the corner:


All monuments were located from the Final Map filed for record on 11/27/2000 in Book 35 of Maps and

Plats at Page 72. All monuments were measured using conventional and RTK GPS surveying methods. All distances are provided in United States Survey Feet. This is a post construction Corner Record. Please refer to CR-10-61 for the pre-construction Corner Record.


A description of the physical condition of the monument as found and as set or reset: The centerline monuments found were 3/4 inch diameter rebars with caps stamped "LS 4334" . The centerline monuments found were located in monument boxes and were in good condition.

SURVEYOR'S STATEMENT

This Corner Record was prepared by me or under my direction in conformance with

the Land Surveyor's Act on February 4, 2011.Signed [Signature] P.L.S. or R.C.E. No.: 8489**COUNTY SURVEYOR'S STATEMENT**This Corner Record was received February 4, 2011 and examinedand filed February 15, 2011.Signed Thomas M. Gau P.L.S. or R.C.E. No.: 26994Title INTERIM COUNTY SURVEYOR

County Surveyor's Comment _____



POINT ID	DESCRIPTION
19294	FOUND A CHISELED X IN THE GUTTER PAN
19295	FOUND A CHISELED X IN THE GUTTER PAN
19297	FOUND A CHISELED X IN THE GUTTER PAN
19298	FOUND A 3/4 INCH REBAR & CAP STAMPED "LS 4334"
56956	FOUND A 3/4 INCH REBAR & CAP STAMPED "LS 4334"



APN 118-460-07
LOT 3687

APN 118-460-06
LOT 3688

APN 118-460-08
LOT 3686

APN 118-460-09
LOT 3685

APN 118-460-10
LOT 3684

APN 118-460-05
LOT 3689

APN 118-460-04
LOT 3690

SPYGLASS COURT

SURVEY NOTES

1) APN GIS PARCEL LINES ARE SHOWN FOR VISUAL REFERENCE ONLY. KSN DID NOT ESTABLISH PROPERTY LINES FOR THIS CORNER RECORD.

2) ALL LOT NUMBERS SHOWN ARE FROM THE FINAL MAP FILED IN BOOK 35 OF MAPS AND PLATS AT PAGE 72.

**KJELDEN
SINNOCK
NEUDECK**
INC.
Civil Engineers
and Land Surveyors

Post Office Box 844
711 N. Pershing Avenue
Stockton, CA 95201-0844
Office: (209) 946-0268
Fax: (209) 946-0268
E-mail: KSN@ksninc.com

**M & C COMMUNITIES
SPYGLASS ROAD IMPROVEMENTS**

**BROOKSIDE ESTATES
CORNER RECORD**

Design

Drawn
CSM

Check
SLB

Scale

1" = 20'

Original Drawing Scale

0 1/4" 1/2"

Date

NOVEMBER 2010

Sheet Number

1 of 1

Project File No.
2138-0010