

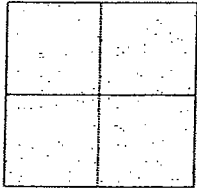
# CORNER RECORD

City of \_\_\_\_\_

Document Number CL-10-65  
County of San Joaquin, California

Brief Legal Description LAMMERS ROAD @ BETHANY ROAD

(WITHIN RANCHO EL PESCADERO)



## CORNER TYPE

Government Corner ☐ Control ☐  
Meander ☐ Property ☐  
Rancho ☐ Other ☒

Date of Survey September 13, 2010

## COORDINATES (Optional)

N. \_\_\_\_\_  
E. \_\_\_\_\_  
Zone \_\_\_\_\_ NAD27 ☐ NAD83 ☐  
NAD83 Epoch \_\_\_\_\_  
Elev. \_\_\_\_\_  
Vert. Datum: NGVD29 ☐ NAVD88 ☐  
Meas. Units: Metric ☐ Imperial ☒

INTERSECTION POINT WAS REESTABLISHED BASED ON TIES FROM CR 09-33, SAN JOAQUIN COUNTY SURVEYOR'S RECORDS.

Corner - Left as found ☐ Found and tagged ☐ Established ☐ Reestablished ☒ Rebuilt ☐

Identification and type of corner found: Evidence used to identify or procedure used to establish or reestablish the corner:  
SEE SKETCH ON BACKSIDE.

A description of the physical condition of the monument as found and as set or reset:  
SEE SKETCH ON BACKSIDE.

## SURVEYOR'S STATEMENT

This Corner Record was prepared by me or under my direction in conformance with the Land Surveyors' Act on September 29, 2010.

Signed [Signature] P.L.S. Number 8470


## COUNTY SURVEYOR'S STATEMENT

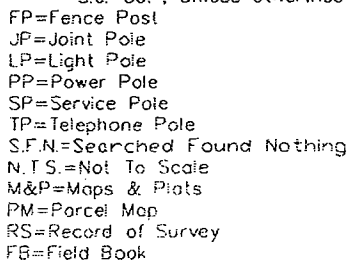
This Corner Record was received September 30, 2010 and examined and filed OCTOBER 7, 2010.

Signed Thomas M. Gau R.C.E. No. 23341

**PR** Title County Surveyor

County Surveyor's Comment \_\_\_\_\_





5-3386709  
Wm. M. Bar