

CORNER RECORD


Document Number CR-10-62
County of San Joaquin, California

City of _____

Brief Legal Description CORRAL HOLLOW ROAD @ LARCH ROAD

(WITHIN RANCHO EL PESCADERO)

CORNER TYPE



Government Corner ☐ Control ☐
Meander ☐ Property ☐
Rancho ☐ Other ☒

Date of Survey September 13, 2010

COORDINATES (Optional)

N. _____
E. _____
Zone _____ NAD27 ☐ NAD83 ☐
NAD83 Epoch _____
Elev. _____
Vert. Datum: NGVD29 ☐ NAVD88 ☐
Meas. Units: Metric ☐ Imperial ☒

INTERSECTION POINT WAS REESTABLISHED BASED ON TIES FROM CR 09-30, SAN JOAQUIN COUNTY SURVEYOR'S RECORDS.

Corner - Left as found ☐ Found and tagged ☐ Established ☐ Reestablished ☐ Rebuilt ☒

Identification and type of corner found: Evidence used to identify or procedure used to establish or reestablish the corner:
SEE SKETCH ON BACKSIDE.

A description of the physical condition of the monument as found and as set or reset:
SEE SKETCH ON BACKSIDE.

SURVEYOR'S STATEMENT

This Corner Record was prepared by me or under my direction in conformance with
the Land Surveyors' Act on September 29, 2010.

Signed [Signature] P.L.S. Number 8470


COUNTY SURVEYOR'S STATEMENT

This Corner Record was received SEPTEMBER 30, 2010 and examined
and filed OCTOBER 7, 2010.

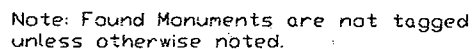
Signed [Signature] R.C.E. No. 23341

For Title County Surveyor

County Surveyor's Comment _____



Fd. Bolt/Washer
per PM 5-155.
Set PK Nail/Shiner
on surface. —



FB=Field Book

[Handwritten signature]

332